This is a digital copy of a book that was preserved for generations on library shelves before it was carefully scanned by Google as part of a project to make the world's books discoverable online.

It has survived long enough for the copyright to expire and the book to enter the public domain. A public domain book is one that was never subject to copyright or whose legal copyright term has expired. Whether a book is in the public domain may vary country to country. Public domain books are our gateways to the past, representing a wealth of history, culture and knowledge that's often difficult to discover.

Marks, notations and other marginalia present in the original volume will appear in this file - a reminder of this book's long journey from the publisher to a library and finally to you.

Usage guidelines

Google is proud to partner with libraries to digitize public domain materials and make them widely accessible. Public domain books belong to the public and we are merely their custodians. Nevertheless, this work is expensive, so in order to keep providing this resource, we have taken steps to prevent abuse by commercial parties, including placing technical restrictions on automated querying.

We also ask that you:

+ *Make non-commercial use of the files* We designed Google Book Search for use by individuals, and we request that you use these files for personal, non-commercial purposes.
+ *Refrain from automated querying* Do not send automated queries of any sort to Google's system: If you are conducting research on machine translation, optical character recognition or other areas where access to a large amount of text is helpful, please contact us. We encourage the use of public domain materials for these purposes and may be able to help.
+ *Maintain attribution* The Google "watermark" you see on each file is essential for informing people about this project and helping them find additional materials through Google Book Search. Please do not remove it.
+ *Keep it legal* Whatever your use, remember that you are responsible for ensuring that what you are doing is legal. Do not assume that just because we believe a book is in the public domain for users in the United States, that the work is also in the public domain for users in other countries. Whether a book is still in copyright varies from country to country, and we can't offer guidance on whether any specific use of any specific book is allowed. Please do not assume that a book's appearance in Google Book Search means it can be used in any manner anywhere in the world. Copyright infringement liability can be quite severe.

About Google Book Search

Google's mission is to organize the world's information and to make it universally accessible and useful. Google Book Search helps readers discover the world's books while helping authors and publishers reach new audiences. You can search through the full text of this book on the web at `http://books.google.com/`

STORAGE
Z114

B 502972

Digitized by Google



Digitized by Google

HJ
11
.I37

Digitized by Google

Digitized by Google

Digitized by Google

Digitized by Google

PROCEEDINGS

OF THE

STATE BOARD OF EQUALIZATION,

BEGUN AND HELD IN THE

CITY OF SPRINGFIELD, ILLINOIS,

AUGUST 10, 1875.

SPRINGFIELD:
STATE JOURNAL PRINTING OFFICE.
1875.

Digitized by Google

Digitized by Google

TABLE OF CONTENTS.

PAGE.

MEMBERS OF STATE BOARD OF EQUALIZATION:
Post Office address of 5

ATTORNEY-GENERAL:
Opinion upon the proper construction of the amendment to section 3 of Revenue law, made by act approved April 10, 1875 ..... 6, 7
Invited to appear before Board and express his views, orally, regarding sec. 3 of Revenue law. 9, 10, 11

AUDITOR OF PUBLIC ACCOUNTS:
Opinion concerning duty of Board in assessing railroad property denominated "Railroad Track." .. 9, 11

CHICAGO TIMES:
Requested to make correction concerning certain statements attributed to Hon. R. P. Derickson 32, 33, 78

CORPORATIONS, CERTAIN:
Invited to appear before the Board, by agent or attorney, and give information concerning assessment of their property 6

DOORKEEPER:
Procure certain articles for use and convenience of the Board 6
Allowed three days after adjournment to forward mail matter to members 77

REPORTS OF COMMITTEES:
On Equalization of Lands 12
Table of per cents accompanying Report on Lands ..... 12 and 13
Table of the application of said per cents ..... 14 to 16
Referred to the Committee on General Equalization 33

On Equalization of Town and City Lots 17
Table of per cents and their application accompanying Report on Town and City Lots ..... 17 and 18
Referred to Committee on General Equalization 33

On the Equalization of Personal Property 19, 77
Table showing the number, value at State average, and State aggregate average of each item of enumerated property; also, per cent. required to bring assessed value of enumerated property to the State average, and the application of same; also, the application of said per cents to all personal property; also, the per cents adopted by the Committee, and their application to the assessed value of personal property, accompanying said report ..... 20 to 31
Referred to Committee on General Equalization 33

On Assessment of Railroad Property 34, 36
Report adopted 34
Adoption reconsidered, and report recommitted 35
On the Assessment of property denominated "Railroad Track" and 'Rolling Stock," showing the assessment of each railroad located in the State of Illinois, and the distribution of same to the several counties in which said roads are located ..... 37 to 47
Adoption of said report 36

On General Equalization 35, 48
Table showing the assessed value, the rates per cent. added and deducted, and the equalized value of each class of property assessed in counties, other than railroad property ..... 48 to 53
Same, of railroad property assessed in counties ..... 54 to 59
Table of per cents applicable to all property, other than railroad, assessed in counties ... 60 and 61
Same, of railroad property assessed in counties ..... 61 and 62

201887

Digitized by Google

REPORTS OF COMMITTEES—Continued. PAGE.

On the Assessment of Capital Stock of Corporations 63
Table showing the assessment of capital stock of railroads ..... 64 and 65
Table showing the distribution of said assessments to the counties through which the roads run ..... 66 to 68
Table showing the assessment of the capital stock of companies and associations, other than railroads ..... 69 to 76
Adoption of said report 77
Railroad property—lands, lots and personal property, assessed in the counties—referred to the Committee on General Equalization 19

RESOLUTIONS:

Rate of assessment of the property of the State, 50 per cent. of its cash value 8, 9
Inviting representatives of corporations assessed by the Board to appear and explain 6
Directing the Chairman and Secretary of the Board to perform sundry duties 77
Chicago Times requested to correct certain statements concerning Hon. R. P. Derickson .. 32, 33, 78

APPENDIX:

Table "A."—Property assessed for the year 1875 ..... i to xxvii
Personal property ..... i to xix
Lands ..... xx to xxii
Town and city lots ..... xxiii to xxv
Railroad property assessed in counties ..... xxiv to xxviii
Acres in cultivation in 1874 ..... xxix to xxxi
Table "B."—Aggregate equalized assessment of railroad property for 1875 xxxiii
Table "C."—Showing the assessed value of property assessed by local assessors, the average rate per cent. of equalization, and the equalized value of all property assessed for the year 1875 ..... xxxiv to xxxvi
Rules of order, State Board of Equalization, 1875 ..... xxxvii to xxxix
Committees of the State Board of Equalization xl

Digitized by Google

PROCEEDINGS.

OF THE

STATE BOARD OF EQUALIZATION.

SPRINGFIELD, ILL., *August* 10, 1875.

In pursuance of "An act for the assessment of property, and for the levy and collection of taxes," approved March 30, 1872, the State Board of Equalization met in the Senate Chamber in the city of Springfield, at 10 o'clock, A. M., on the second Tuesday (the 10th day) of August, 1875.

Mr. Lippincott, Chairman, called the Board to order. The following is a list of those present:

1st District	WILLIAM M. WHITNEY	Hinsdale, DuPage county.
2d "	R. P. DERICKSON	Chicago, Cook county.
3d "	HOMER WILLMARTH	Barrington, Cook county.
4th "	O. C. DIGGINS	Harvard, McHenry county.
5th "	ED. B. WARNER	Morrison, Whiteside county.
6th "	W. L. WILEY	Galva, Henry county.
7th "	S. H. DEWEY	Morris, Grundy county.
8th "	IRA C. MOSIER	Wilmington, Will county.
9th "	R. W. MILES	Knoxville, Knox county.
10th "	DANIEL D. PARRY	Monmouth, Warren county.
11th "	L T. WHITESIDE	White Hall, Greene county.
12th "	JOHN W. SAVAGE	Bluff Springs, Cass county.
13th "	STEPHEN D. FISHER	Atlanta, Logan county.
14th "	J. G. ENGLISH	Danville, Vermilion county.
15th "	SAMUEL MCNUTT	Paris, Edgar county.
16th "	D. L. MCCAWLEY	Clay City, Clay county.
17th "	GEORGE HUNTER	Carlinville, Macoupin county.
18th "	D. R. MCMASTER	Sparta, Randolph county.
19th "	A. K. MCCABE	Shawneetown, Gallatin county.
Auditor P. A.	C. E. LIPPINCOTT	Springfield, Sangamon county.

The Chairman submitted to the Board the returns of assessments for 1875, from each county in the State, except Alexander, Cook, Jersey, Monroe and Williamson; also returns received by the Auditor from railroad companies and other corporations.

On motion of Mr. Derickson,

The Board adjourned until 2 o'clock P. M.

TWO O'CLOCK P. M.

The Board met, pursuant to adjournment. Mr. Lippincott in the chair.

Statements of assessments of Jersey and Williamson counties were laid before the Board by the Chairman.

Digitized by Google

Mr. Miles offered the following, which was adopted:

Resolved, That the opinion of the Attorney-General be requested upon the proper construction of the amendment to section 3 of the Revenue law made by the act approved April 10, 1875, and what effect such amendment should have upon the action of this Board in the assessment of the class of corporations specified in said amendment.

The following was offered by Mr. Warner, and adopted:

Resolved, That the door-keeper procure keys for the desks in use by members of the Board, and that he procure from the Secretary of State, to be used for the comfort and convenience of the Board, one wash-bowl and pitcher, ice during the session, half dozen towels, two dusters, two brooms, one comb and brush, one box of soap, one box of matches and one looking-glass.

Mr. Warner moved that when the Board adjourn, it adjourn until next Tuesday.

Mr. McMaster moved, as a substitute, that the Board adjourn until 9 o'clock to-morrow morning; which was carried.

AUGUST 11, 1875.

The Board met, pursuant to adjournment. Mr. Lippincott in the chair.

The minutes of yesterday's proceedings were read and approved.

The following was offered by Mr. English, and, on motion of Mr. Mosier, adopted:

Resolved, That we cordially invite all corporations whose property it becomes our duty to assess, to come before this Board on or after Wednesday the 18th inst., by their agents, attorneys, or other representatives, and make such explanations and give such information as may be necessary to enable this Board to arrive at a correct assessment of their property, and,

Resolved, That the Secretary of this Board have 500 copies of this resolution printed, and one copy mailed to each corporation in the State.

Mr. Whiteside offered the following, which was adopted:

WHEREAS, several counties have failed to report their assessments for 1875, and without which this Board finds itself unable to prosecute its work; therefore,

Resolved, That when this Board adjourn, it be till Tuesday the 17th inst., at 10 o'clock A. M.

On motion of Mr. English,

The Board adjourned.

AUGUST 17, 1875.

The Board met, pursuant to adjournment. Mr. Lippincott in the chair.

The minutes of the proceedings of the 11th inst. were read and approved.

The Chairman announced that a circular had been prepared by the Secretary of the Board and issued to each corporation in the State, as required by the resolutions adopted on the 11th inst., and that many letters in answer had been received and filed for use of the Committee on Assessment of Capital Stock.

On motion of Mr. Derickson,

The Board adjourned until 10 o'clock to-morrow morning.

AUGUST 18, 1875.

The Board met, pursuant to adjournment. Mr. Lippincott in the chair.

Digitized by Google

The minutes of yesterday's proceedings were read and approved.

A communication was received from the Attorney-General, giving his opinion upon the amendment to section 3 of the Revenue law. It was read, and,

On motion of Mr. English,

Referred to the Committee on Assessment of Capital Stock.

On motion of Mr. Miles,

The Board adjourned until 4 o'clock P. M.

FOUR O'CLOCK P. M.

The Board met, pursuant to adjournment. Mr. Lippincott in the chair.

Tabulated statements of assessments prepared as required by law were laid before the Board by the Chairman.

On motion of Mr. Willmarth,

The Board adjourned until 9 A. M. to-morrow.

AUGUST 19, 1875.

The Board met, pursuant to adjournment. Mr. Lippincott in the chair.

The minutes of yesterday's proceedings were read and approved.

On motion of Mr. English,

The Board adjourned until 9 o'clock to-morrow morning.

AUGUST 20, 1875.

The Board met, pursuant to adjournment. Mr. Lippincott in the chair.

The minutes of yesterday's proceedings were read and approved.

On motion of Mr. Willmarth,

The Board adjourned until 9 A. M. to-morrow.

AUGUST 21, 1875.

The Board met, pursuant to adjournment. Mr. Lippincott in the chair.

The minutes of yesterday's proceedings were read and approved.

Mr. Whitney offered the following resolution, which was made the special order for next Thursday morning at 9 o'clock:

Resolved, That in the assessment of capital stock of corporations the committee on capital stock are hereby instructed to exempt from such assessment the capital stock of all companies and associations organized for purely manufacturing purposes, or for printing, or for publishing of newspapers, or for the improving and breeding of stock, pursuant to an act entitled "An act to amend section 3 of an act entitled 'an act for the assessment of property, and for the levy and collection of taxes,' approved March 30, 1872," passed by the 29th General Assembly, and approved April 16, 1875.

Digitized by Google

The following was offered by Mr. Warner, and made the special order for 9 o'clock next Wednesday morning:

Resolved, That in the opinion of this Board, the real and personal property of the State is assessed for the year 1875 at 50 per cent. of its cash value.

On motion of Mr. Miles,

The Board adjourned until 9 o'clock Monday morning.

AUGUST 23, 1875.

The Board met, pursuant to adjournment. Mr. Lippincott in the chair.

The minutes of Saturday's proceedings were read and approved.

The following was offered by Mr. Warner, and made the special order for 9 o'clock to-morrow morning:

Resolved, That in order to produce greater uniformity in the assessment of capital stock of corporations, and to conform more fully to the amended revenue law of 1875, as promulgated in the opinion of the Attorney-General, the first clause of the rules adopted by this Board for the assessment of the capital stock of corporations be amended by adding thereto the following:

"*Provided*, That in the absence of reliable information as to the market or fair cash value of the shares of the capital stock and debt of any company or corporation, the fair cash value of the assessed tangible property shall be taken to represent the value of all the shares of the capital stock, combined with the debt of any such company or corporation."

On motion of Mr. Whitney,

The Board adjourned until 9 o'clock to-morrow morning.

AUGUST 24, 1875.

The Board met, pursuant to adjournment. Mr. Lippincott in the chair.

The minutes of yesterday's proceedings were read and approved.

A communication from Cook County Clerk, correcting the number of acres of land as reported by that county, was presented to the Board by Mr. Derickson, and the Secretary instructed to correct tabular statement.

Mr. McNutt presented a copy of resolutions adopted at the August special session of the County Board of Shelby county; which was referred to the Committee on assessment of Railroads.

On motion of Mr. Warner,

His resolution offered yesterday, and made the special order of to-day, was indefinitely postponed.

On motion of Mr. Hunter,

Leave of absence was granted Mr. McMaster.

Mr. Miles obtained leave of absence for Mr. McCawley.

On motion of Mr. Derickson,

The Board adjourned until 9 A. M. to-morrow.

AUGUST 25, 1875.

The Board met, pursuant to adjournment. Mr. Miles in the chair.

The minutes of yesterday's proceedings were read and approved.

Digitized by Google

Mr. Warner's resolution, offered on the 21st inst., and made the special order of to-day, was taken up and read, as follows:

Resolved, That in the opinion of this Board the real and personal property of the State is assessed for the year 1875 at 50 per cent. of its cash value.

Mr. Derickson moved to insert 40 instead of 50 per cent.

Mr. Diggins moved to amend the motion of Mr. Derickson by inserting 55 instead of 40 per cent. Not adopted.

The question being upon Mr. Derickson's amendment to the resolution, the yeas and nays were called, as follows:

Yeas—Messrs. Derickson, English and Whitney.

Nays—Messrs. Dewey, Diggins, Fisher, Hunter, McCabe, McCawley, McNutt, Miles, Mosier, Parry, Savage, Warner, Whiteside, Wiley and Willmarth.

Yeas 3, nays 15, and the amendment was not adopted.

Mr. McCabe moved to insert 65 instead of 50 per cent. Not adopted.

Mr. English moved to indefinitely postpone further consideration of the resolution. Not adopted.

The yeas and nays were then called upon the original resolution as offered by Mr. Warner, and resulted yeas 13, nays 5.

Those voting in the affirmative were:

Messrs. Derickson, Dewey, Diggins, English, Hunter, Miles, Mosier, Parry, Savage, Warner, Whitney, Wiley and Willmarth.

Those voting in the negative were:

Messrs. Fisher, McCabe, McCawley, McNutt and Whiteside.

So the resolution, fixing the average assessment of the State for the year 1875 at 50 per cent. of the cash value, was adopted.

On motion of Mr. Wiley,

The Board adjourned until 9 o'clock to-morrow morning.

AUGUST 26, 1875.

The Board met, pursuant to adjournment. Mr. Lippincott in the chair.

The minutes of yesterday's proceedings were read and approved.

Mr. Hunter offered the following:

WHEREAS, there are differences of opinion as to the meaning of the recent opinion given by the Attorney-General to this Board as to the meaning of the amended third section of the revenue law; therefore,

Resolved, That the Attorney-General be respectfully invited to come before the Board and express his views orally.

On motion of Mr. Whitney,

The question of adopting the resolution was deferred until to-morrow.

Mr. Whitney's resolution, offered on the 21st inst., being the special order for to-day, was taken up and made the special order for Wednesday, the 1st proximo.

The following resolution was offered by Mr. Warner, and adopted:

WHEREAS, section 273 of the revenue law provides that in all questions of doubt the Auditor shall give his opinion and advise us as to the true intent and meaning of the law; therefore,

Resolved, That the Auditor be requested to present to this Board at an early day his opinion in writing as to the right of this Board to embrace the value of grading and cost of construction in the assessment of railroad property denominated "railroad track."

On motion of Mr. Mosier,

The Board adjourned until 9 A. M. to-morrow.

Digitized by Google

AUGUST 27, 1875.

The Board met, pursuant to adjournment. Mr. Lippincott in the chair.

The minutes of yesterday's proceedings were read and approved.

The resolution offered yesterday by Mr. Hunter, was taken up, read, and not adopted.

Mr. Derickson moved to adjourn until 9 o'clock Monday morning.

The yeas and nays were called and resulted as follows:

Yeas—Messrs. Derickson, Diggins, McNutt, Savage, Whitney, Willmarth, Lippincott—7.

Nays—Messrs. Dewey, Fisher, McCabe, McCawley, Miles, Mosier, Whiteside—7.

So the motion was not adopted.

On motion of Mr. Whitney,

The Board adjourned until 9 o'clock to-morrow morning.

AUGUST 28, 1875.

The Board met, pursuant to adjournment. Mr. Miles in the chair.

The minutes of yesterday's proceedings were read and approved.

A communication from Kane county was presented by Mr. Diggins, and referred to the Committee on General Equalization.

On motion of Mr. Mosier,

The vote of yesterday by which Mr. Hunter's resolution was lost, was reconsidered, and the resolution made the special order for next Tuesday morning.

On motion of Mr. Mosier,

The Board adjourned until 10 o'clock Monday morning.

AUGUST 30, 1875.

The Board met, pursuant to adjournment. Mr. Miles in the chair.

The minutes of Saturday's proceedings were read and approved.

A communication from Knox county bankers was presented by Mr. Miles, and referred to the Committee on Assessment of Personal Property.

On motion of Mr. Fisher,

The Board adjourned until 9 A. M. to-morrow.

AUGUST 31, 1875.

The Board met, pursuant to adjournment. Mr. Lippincott in the chair.

The minutes of yesterday's proceedings were read and approved.

Mr. Hunter's resolution inviting the Attorney-General to give his views upon the amended 3d section of the revenue law, orally, was adopted.

On motion of Mr. Mosier,

The Board adjourned until 9 A. M. to-morrow.

Digitized by Google

SEPTEMBER 1, 1875.

The Board met, pursuant to adjournment. Mr. Lippincott in the chair.

The minutes of yesterday's proceedings were read and approved.

A communication from the Attorney-General, declining the invitation to appear before the Board and express his views, orally, respecting the meaning of the amended 3d section of the revenue law, was read and ordered to be placed on file.

The following communication was received from the Auditor of Public Accounts:

AUDITOR'S OFFICE, SPRINGFIELD, *Sept.* 1, 1875.

To the Hon. State Board of Equalization:

In reply to the resolution of the Board, adopted on the 26th ult., I have simply to say, that in my opinion the duty of the Board is to assess railroads at the same rate of valuation which they find the other property of the State assessed at, and no more. I do not believe that the cost of construction of a railroad, nor the cost of improving a farm, nor the cost of a horse or of a herd of cattle, should be assessed. That in many instances the cost of any taxable property may be a hint toward the ascertainment of its value for the purpose of assessment, is undoubtedly true. That *cost*, however, is a very unreliable guide, is quite as certain. If "value of grading" as the phrase is used in the inquiry, means the same as cost of grading, then surely it is something which the law does not expect the Board of Equalization to assess.

The cost of grading a railroad may have been enormous, and yet the the road-bed be of almost or quite no value for the purpose for which it was constructed. Or, a road might be built on a level river valley, where the cost of grading was only nominal, and yet the road bed be of great value.

I do not believe that the law at all contemplates taxing the value of grading and cost of construction in the assessment of railroad property. I believe the law contemplates the assessment and taxing of railroad property with reference to its value as railroad property, in as exact proportion as possible to the value of all other property which, by the law, has to assist the payment of revenue to the State of Illinois.

Very respectfully,

C. E. LIPPINCOTT, *Auditor P. A.*

The resolution offered by Mr. Whitney on the 21st ult., and made the special order for to-day, was taken up, and,

On motion of Mr. Miles,

Indefinitely postponed.

On motion of Mr. Willmarth,

The Board adjourned till 9 A. M. to-morrow.

SEPTEMBER 2, 1875.

The Board met, pursuant to adjournment. Mr. Lippincott in the chair.

The minutes of yesterday's proceedings were read and approved.

On motion of Mr. Miles,

The Board adjourned until 9 A. M. to-morrow.

SEPTEMBER 3, 1875.

The Board met, pursuant to adjournment. Mr. Miles in the chair.

The minutes of yesterday's proceedings were read and approved.

On motion of Mr. Whitney,

The Board adjourned until 9 A. M. to-morrow.

Digitized by Google

SEPTEMBER 4, 1875.

The Board met, pursuant to adjournment. Mr. Miles in the chair.

The minutes of yesterday's proceedings were read and approved.

The Committee on Equalization of Lands submitted the following report, which was laid over for three days, under the rule:

To the State Board of Equalization:

Your Committee on the Equalization of Lands present the result of their labors in the accompanying statements, marked "A" and "B."

Statement "A" shows the classification of counties and the price per acre for each class; also, the assessed and equalized value per acre. The per cent. obtained thereby to be added to or deducted from the assessed value of lands in each county, is the result of the classification adopted by your committee.

Statement "B" shows a complete result of the labors of your committee.

Said statements are appended hereto, and made a part of this report.

All of which is respectfully submitted.

IRA C. MOSIER,
S. McNUTT,
D. D. PARRY,
GEO. HUNTER,
Committee on Equalization of Lands.

"A."—*Statement accompanying and made part of the report of the Committee on the Equalization of Lands.*

CLASS.	COUNTIES.	Equalized value per acre.	Assessed value per acre.	Per cent. Add.	Per cent. Ded.
A	Cook	$65 00	$31 11	109	.....
B	St. Clair	30 00	42 38	.....	29
First	DuPage	25 00	21 09	19	.....
	Madison	25 00	23 66	6	.....
	Kane	25 00	31 44	.....	20
Second	LaSalle	24 00	26 64	.....	10
	McLean	24 00	21 68	11	.....
	Sangamon	24 00	25 06	.....	4
	Morgan	24 00	21 00	14	.....
Third	Adams	23 50	19 74	19	.....
	Will	23 50	19 16	23	.....
Fourth	Macon	23 00	25 19	.....	4
	Tazewell	23 00	22 44	2	.....
	Logan	23 00	25 91	.....	11
Fifth	Kendall	21 00	27 01	.....	22
Sixth	Jersey	19 00	16 40	16	.....
	Champaign	19 00	18 77	1	.....
	Menard	19 00	22 90	.....	17
	Knox	19 00	24 05	.....	21
	Bureau	19 00	7 91	140	.....
	DeKalb	19 00	20 11	.....	6
Seventh	Vermilion	18 00	17 27	4	.....
	Stark	18 00	29 04	.....	38
	Winnebago	18 00	18 58	.....	3
	McDonough	18 00	24 13	.....	25
	Stephenson	18 00	26 57	.....	32
	Warren	18 00	25 31	.....	29
	DeWitt	18 00	17 33	4	.....
Eighth	Henry	17 00	20 52	.....	17
	Boone	17 00	26 79	.....	36
	Cass	17 00	15 30	11	.....
	Peoria	17 00	24 82	.....	32
	Ogle	17 00	26 44	.....	36
	Putnam	17 00	17 38	.....	2
	Hancock	17 00	19 69	.....	14
	Livingston	17 00	14 02	21	.....
	Marshall	17 00	20 33	.....	16
	Woodford	17 00	17 21	.....	1
	Fulton	17 00	20 81	.....	18
	Christian	17 00	18 47	.....	8

Digitized by Google

STATEMENT—CONTINUED.

CLASS.	COUNTIES.	Equalized value per acre.	Assessed value per acre.	Per cent. Add.	Per cent. Ded.
Ninth	Lee	$16 00	$19 79	.....	19
	Grundy	16 00	16 42	.....	3
	Coles	16 00	15 48	3	.....
	Mercer	16 00	16 10	.....	1
	Greene	16 00	18 19	.....	12
	Piatt	16 00	14 86	8	.....
Tenth	Douglas	15 00	17 16	.....	13
	Edgar	15 00	12 92	16	.....
	Lake	15 00	14 47	4	.....
	Scott	15 00	14 01	7	.....
	Whiteside	15 00	18 03	.....	17
	Montgomery	15 00	11 76	28	.....
	Pike	15 00	16 89	.....	11
Eleventh	Moultrie	14 00	13 18	6	.....
	McHenry	14 00	16 76	.....	16
	Henderson	14 00	15 35	.....	9
	Rock Island	14 00	15 13	.....	7
	Mason	14 00	11 02	27	.....
	Shelby	14 00	17 94	.....	22
Twelfth	Bond	13 00	8 61	51	.....
	Carroll	13 00	17 98	.....	28
	Macoupin	13 00	5 98	118	.....
Thirteenth	Schuyler	12 50	11 74	6	.....
	Brown	12 50	12 26	2	.....
	Ford	12 50	12 91	.....	3
	Iroquois	12 50	13 68	.....	9
	Kankakee	12 50	10 63	18	.....
Fourteenth	Edwards	11 50	12 04	.....	4
	Marion	11 50	8 80	31	.....
Fifteenth	Clinton	10 50	10 49	.....	.....
	Washington	10 50	11 37	.....	8
	Fayette	10 50	8 23	28	.....
Sixteenth	Jackson	9 50	4 52	110	.....
	Clark	9 50	7 85	21	.....
	Wabash	9 50	12 16	.....	22
Seventeenth	Effingham	8 50	7 78	9	.....
	JoDaviess	8 50	13 17	.....	35
	Perry	8 50	5 43	57	.....
	Richland	8 50	9 77	.....	12
	Randolph	8 50	8 62	.....	1
	Monroe	8 50	7 29	17	.....
	Union	8 50	5 37	58	.....
Eighteenth	Clay	7 50	9 83	.....	24
	Crawford	7 50	7 66	.....	2
	Cumberland	7 50	4 91	53	.....
	Lawrence	7 50	6 20	21	.....
Nineteenth	Jasper	6 50	4 62	41	.....
	Williamson	6 50	3 78	72	.....
Twentieth	Wayne	6 00	5 86	2	.....
	Jefferson	6 00	4 11	46	.....
	White	6 00	3 43	75	.....
Twenty-first	Pulaski	4 00	5 24	.....	24
	Alexander	4 00	4 75	.....	16
	Franklin	4 00	4 40	.....	9
	Hardin	4 00	4 19	.....	5
	Calhoun	4 00	5 37	.....	26
	Johnson	4 00	1 77	126	.....
	Massac	4 00	4 17	.....	4
	Pope	4 00	3 95	1	.....
	Saline	4 00	3 40	18	.....
	Gallatin	4 00	5 15	.....	22
	Hamilton	4 00	3 16	26	.....

Digitized by Google

"B."—*Statement accompanying and made part of the Report of the Committee on the Equalization of Lands.*

Districts.	Counties.	Value of lands per classification. Class.	Value per acre.	Value of lands per acre as assess'd	Per cent. Add.	Per cent. Ded.	Total assessed value of lands.	Amount. Added.	Amount. Deducted.	Equalized value of lands.
1	Cook	A	$65 00	$31 11	109	.....	$16,116,197	$17,566,655	.....	$33,682,852
2	DuPage	1	25 00	21 09	19	.....	4,335,069	823,663	.....	5,158,732
3	Lake	10	15 00	14 47	4	.....	4,076,496	163,059	.....	4,239,555
4	Boone	8	17 00	26 79	.....	36	4,773,389	.....	$1,718,420	3,054,969
	DeKalb	6	19 00	20 11	.....	6	8,048,757	.....	482,925	7,565,832
	Kane	1	25 00	31 44	.....	20	10,156,195	.....	2,031,239	8,124,956
	McHenry	11	14 00	16 76	.....	16	6,481,485	.....	1,037,037	5,444,448
	Winnebago	7	18 00	18 58	.....	3	5,979,004	.....	179,370	5,799,634
5	Carroll	12	13 00	17 98	.....	28	5,129,475	.....	1,436,253	3,693,222
	JoDaviess	17	8 50	13 17	.....	35	4,920,495	.....	1,722,173	3,198,322
	Ogle	8	17 00	26 44	.....	36	12,659,772	.....	4,557,517	8,102,255
	Stephenson	7	18 00	26 57	.....	32	9,435,201	.....	3,019,264	6,415,937
	Whiteside	10	15 00	18 03	.....	17	7,789,887	.....	1,324,280	6,465,607
6	Bureau	6	19 00	17 91	140	.....	4,269,182	5,976,854	.....	10,246,036
	Henry	8	17 00	20 52	.....	17	10,579,812	.....	1,798,568	8,781,244
	Lee	9	16 00	19 79	.....	19	8,990,229	.....	1,708,143	7,282,086
	Putnam	8	17 00	17 38	.....	2	1,841,803	.....	36,836	1,804,967
	Rock Island	11	14 00	15 13	.....	7	4,052,798	.....	283,695	3,769,103
7	Grundy	9	16 00	16 42	.....	3	4,420,251	.....	132,607	4,287,644
	Kendall	5	21 00	27 61	.....	22	5,465,336	.....	1,202,373	4,262,963
	LaSalle	2	24 00	26 64	.....	10	18,819,315	.....	1,881,931	16,937,384
	Will	3	23 50	19 16	23	.....	9,963,272	2,296,153	.....	12,279,425
8	Ford	13	12 50	12 91	.....	3	3,905,007	.....	117,150	3,787,857
	Iroquois	13	12 50	13 68	.....	9	9,534,367	.....	858,093	8,676,274
	Kankakee	13	12 50	10 63	18	.....	4,357,291	784,312	.....	5,141,603
	Livingston	8	17 00	14 02	21	.....	9,200,615	1,932,129	.....	11,132,744
	Marshall	8	17 00	20 33	.....	16	5,039,887	.....	806,381	4,233,506
	Woodford	8	17 00	17 21	.....	1	5,802,046	.....	58,020	5,744,026
9	Fulton	8	17 00	20 81	.....	18	11,435,208	.....	2,058,337	9,376,871
	Knox	6	19 00	24 05	.....	21	10,785,399	.....	2,265,033	8,520,366
	Peoria	8	17 00	24 82	.....	32	9,606,003	.....	3,073,920	6,532,083
	Stark	7	18 00	29 04	.....	38	5,195,476	.....	1,974,280	3,221,196

Digitized by Google

10	Hancock	8	17 00	19 69	.....	14	9,520,145	.....	1,332,820	8,187,325
	Henderson	11	14 00	15 35	.....	9	4,233,889	.....	381,050	3,852,839
	McDonough	7	18 00	24 13	.....	25	8,817,400	.....	2,204,350	6,613,050
	Mercer	9	16 00	16 10	.....	1	5,566,861	.....	55,668	5,511,193
	Schuyler	13	12 50	11 74	6	.....	3,221,182	193,270	.....	3,414,452
	Warren	7	18 00	25 31	.....	29	8,647,986	.....	2,507,915	6,140,071
11	Adams	3	23 50	19 74	19	.....	10,358,171	1,968,052	.....	12,326,223
	Brown	13	12 50	12 26	2	.....	2,311,587	46,231	.....	2,357,818
	Calhoun	21	4 50	5 37	.....	26	881,338	.....	229,147	652,191
	Greene	9	16 00	18 19	.....	12	6,200,270	.....	744,032	5,456,238
	Jersey	6	19 00	16 40	16	.....	3,822,766	611,643	.....	4,434,409
	Pike	10	15 00	16 89	.....	11	8,640,128	.....	950,414	7,689,714
12	Cass	8	17 00	15 30	11	.....	3,665,502	403,205	.....	4,068,707
	Christian	8	17 00	18 47	.....	8	8,213,326	.....	657,066	7,556,260
	Menard	6	19 00	22 90	.....	17	4,525,276	.....	769,296	3,755,980
	Morgan	2	24 00	21 00	14	.....	7,419,730	1,038,762	.....	8,458,492
	Sangamon	2	24 00	25 06	.....	4	13,678,306	.....	547,132	13,131,174
	Scott	10	15 00	14 01	7	.....	2,196,957	153,787	.....	2,350,744
13	DeWitt	7	18 00	17 33	4	.....	4,351,374	174,055	.....	4,525,429
	Logan	4	23 00	25 91	.....	11	10,207,998	.....	1,122,980	9,085,018
	Mason	11	14 00	11 02	27	.....	3,767,051	1,017,104	.....	4,784,155
	McLean	2	24 00	21 68	11	.....	15,982,234	1,758,046	.....	17,740,280
	Tazewell	4	23 00	22 44	2	.....	9,158,535	183,171	.....	9,341,706
14	Champaign	6	19 00	18 77	1	.....	11,512,641	115,126	.....	11,627,767
	Coles	9	16 00	15 48	3	.....	4,898,799	146,964	.....	5,045,763
	Douglas	10	15 00	17 16	.....	13	4,648,070	.....	604,249	4,043,821
	Macon	4	23 00	25 19	.....	4	9,268,024	.....	370,721	8,897,303
	Piatt	9	16 00	14 86	8	.....	4,108,519	328,682	.....	4,437,201
	Vermilion	7	18 00	17 27	4	.....	9,718,958	388,758	.....	10,107,716
15	Crawford	18	7 20	7 66	.....	2	2,105,258	.....	42,105	2,063,153
	Clark	16	9 50	7 85	21	.....	2,460,675	516,742	.....	2,977,417
	Cumberland	18	7 50	4 91	53	.....	1,035,063	548,583	.....	1,583,646
	Edgar	10	15 00	12 92	16	.....	4,967,961	794,874	.....	5,762,835
	Effingham	17	8 50	7 78	9	.....	2,106,961	189,626	.....	2,296,587
	Jasper	19	6 50	4 62	41	.....	1,418,039	581,396	.....	1,999,435
	Lawrence	18	7 50	6 20	21	.....	1,418,358	297,855	.....	1,716,213
	Moultrie	11	14 00	13 18	6	.....	2,850,288	171,017	.....	3,021,305
	Shelby	11	14 00	17 94	.....	22	7,075,440	.....	1,556,597	5,518,843
16	Bond	12	13 00	8 61	51	.....	2,034,135	1,037,409	.....	3,071,544
	Clay	18	7 50	9 83	.....	24	2,681,792	.....	643,630	2,038,162
	Clinton	15	10 50	10 49	.....	.....	3,275,940	.....	.....	3,275,940
	Fayette	15	10 50	8 23	28	.....	3,349,853	937,959	.....	4,287,812
	Marion	14	11 50	8 80	31	.....	2,885,684	894,562	.....	3,780,246
	Montgomery	10	15 00	11 76	28	.....	5,227,111	1,463,591	.....	6,690,702
	Washington	15	10 50	11 37	.....	8	3,776,975	.....	302,158	3,474,817

Digitized by Google

STATEMENT—CONTINUED

Districts.	Counties.	Value of lands per classification. Class.	Value of lands per classification. Value per acre.	Value of lands per acre as assess'd	Per cent. Add.	Per cent. Ded.	Total assessed value of lands.	Amount. Added.	Amount. Deducted.	Equalized value of lands.
17	Macoupin	12	$13 00	$5 98	118	.....	$3, 252, 486	$3, 837, 933	.....	$7, 090, 419
	Madison	1	25 00	23 66	6	.....	10, 802, 370	648, 142	.....	11, 450, 512
	Monroe	17	8 50	7 29	17	.....	1, 681, 690	285, 887	.....	1, 967, 577
	St. Clair	B	30 00	42 38	.....	29	19, 451, 831	.....	$5, 641, 030	13, 810, 801
18	Alexander	21	4 60	4 75	.....	16	513, 333	.....	82, 133	431, 200
	Jackson	16	9 50	4 52	110	.....	1, 431, 115	1, 574, 227	.....	3, 005, 342
	Johnson	21	4 00	1 77	126	.....	371, 468	468, 050	.....	839, 518
	Massac	21	4 00	4 17	.....	4	582, 854	.....	23, 314	559, 540
	Perry	17	8 50	5 43	57	.....	1, 294, 120	737, 648	.....	2, 031, 768
	Pope	21	4 00	3 95	1	.....	914, 373	9, 144	.....	923, 517
	Pulaski	21	4 00	5 24	.....	24	568, 082	.....	136, 340	431, 742
	Randolph	17	8 50	8 62	.....	1	3, 084, 664	.....	30, 847	3, 053, 817
	Union	17	8 50	5 37	58	.....	1, 128, 028	654, 256	.....	1, 782, 284
	Williamson	19	6 50	3 78	72	.....	959, 039	690, 508	.....	1, 649, 547
19	Edwards	14	11 50	12 04	.....	4	1, 697, 294	.....	67, 892	1, 629, 402
	Franklin	21	4 00	4 40	.....	9	919, 205	.....	82, 728	836, 477
	Gallatin	21	4 00	5 15	.....	22	1, 030, 166	.....	226, 636	803, 530
	Hamilton	21	4 00	3 16	26	.....	861, 947	224, 106	.....	1, 086, 053
	Hardin	21	4 00	4 19	.....	5	458, 005	.....	22, 900	435, 105
	Jefferson	20	6 00	4 11	46	.....	1, 302, 798	599, 287	.....	1, 902, 085
	Richland	17	8 50	9 77	.....	12	2, 162, 636	.....	259, 516	1, 903, 120
	Saline	21	4 00	3 40	18	.....	817, 105	147, 079	.....	964, 184
	Wabash	16	9 50	12 16	.....	22	1, 643, 893	.....	361, 656	1, 282, 237
	Wayne	20	6 00	5 86	2	.....	2, 614, 993	52, 300	.....	2, 667, 293
	White	20	6 00	3 43	75	.....	1, 072, 119	804, 089	.....	1, 876, 208
	Grand aggregate	.....	.....	.....	.....	.....	552, 012, 889	56, 235, 951	57, 720, 167	550, 528, 673

Digitized by Google

The Committee on Equalization of Town and City Lots submitted the following report, which was laid over for three days, under the rule:

To the State Board of Equalization :

Your Committee on Town and City Lots would respectfully report to you the result of its labors, as embodied in the accompanying tabular statements, which are made a part of this report.

In making this adjustment your committee has endeavored to preserve the relative value of town lots and other classes of property in the State. In so doing we have a surplus, which we ask the Board, through the General Equalizing Committee, to deduct, *pro rata*, from the lands, town lots and personal property of the State.

All of which is respectfully submitted.

S. H. DEWEY, *Chairman.*
ED. B. WARNER,
JOHN W. SAVAGE,
Committee on Equalization of Town and City Lots.

"A."—STATEMENT *accompanying and made part of the Report of the Committee on Equalization of Town and City Lots.*

DISTRICTS.	COUNTIES.	TOWN AND CITY LOTS.			PER CENT. OF ASSESSED VALUE.		Amount added.	Amount deducted.	Equalized value of town and city lots.
		No.	Av. val. per lot	Assessed value.	Add.	Ded.			
1	Cook	314,600	$310 86	$97,795,613	65	.....	$63,567,148	.....	$161,362,761
2	DuPage	9,513	78 25	744,429	23	.....	171,219	.....	915,648
3	Lake	5,953	210 88	1,255,368	4	.....	50,214	.....	1,305,582
4	Boone	1,893	397 48	752,423	.....	36	.....	$270,872	481,551
	DeKalb	4,935	280 38	1,383,661	.....	6	.....	83,020	1,300,641
	Kane	12,085	582 12	7,034,974	.....	21	.....	1,477,345	5,557,629
	McHenry	5,217	200 63	1,046,687	.....	16	.....	167,470	879,217
	Winnebago	7,151	366 33	2,619,643	.....	3	.....	78,599	2,541,044
5	Carroll	2,996	227 42	681,347	.....	28	.....	190,777	490,570
	Jo Daviess	9,088	118 22	1,074,410	.....	35	.....	376,044	698,366
	Ogle	8,072	204 56	1,651,254	.....	36	.....	594,451	1,056,803
	Stephenson	6,454	329 84	2,128,764	.....	32	.....	681,204	1,447,560
	Whiteside	4,741	467 05	2,214,297	.....	17	.....	376,430	1,837,867
6	Bureau	5,311	106 00	562,972	140	.....	788,161	.....	1,351,133
	Henry	8,377	224 19	1,878,012	.....	20	.....	375,603	1,502,409
	Lee	5,673	308 03	1,747,461	.....	19	.....	332,018	1,415,443
	Putnam	1,212	134 57	163,104	.....	10	.....	16,310	146,794
	Rock Island	7,642	552 15	4,219,515	.....	15	.....	632,927	3,586,588
7	Grundy	2,796	249 18	696,695	.....	.....	.....	.....	696,695
	Kendall	2,246	211 00	493,907	.....	22	.....	108,660	385,247
	LaSalle	21,152	287 23	6,075,454	.....	10	.....	607,545	5,467,909
	Will	12,754	275 86	3,518,267	15	.....	527,740	.....	4,046,007
8	Ford	3,741	123 70	462,766	.....	3	.....	13,884	448,882
	Iroquois	10,666	88 97	948,904	.....	9	.....	85,401	863,503
	Kankakee	5,338	141 31	754,343	18	.....	135,782	.....	890,125
	Livingston	8,363	153 24	1,281,574	21	.....	269,131	.....	1,550,705
	Marshall	3,606	194 35	700,832	.....	16	.....	112,133	588,699
	Woodford	6,441	123 70	796,763	.....	1	.....	7,968	788,795
9	Fulton	7,498	266 47	1,997,977	.....	18	.....	359,636	1,638,341
	Knox	9,024	364 44	3,288,664	.....	21	.....	690,619	2,598,045
	Peoria	12,340	447 23	5,518,771	.....	20	.....	1,103,754	4,415,017
	Stark	2,000	210 82	421,641	.....	38	.....	160,224	261,417
10	Hancock	10,756	116 53	1,253,413	.....	14	.....	175,478	1,077,935
	Henderson	4,188	37 59	157,410	.....	9	.....	14,167	143,243
	McDonough	5,397	300 21	1,620,250	.....	25	.....	405,063	1,215,187
	Mercer	5,430	103 85	563,890	.....	.....	.....	.....	563,890
	Schuyler	1,873	149 25	279,554	6	.....	16,773	.....	296,327
	Warren	4,052	257 64	1,043,969	.....	29	.....	302,751	741,218
11	Adams	8,694	859 98	7,476,681	12	.....	897,202	.....	8,373,883
	Brown	1,458	193 59	282,263	15	.....	42,339	.....	324,602
	Calhoun	347	83 00	28,800	.....	10	.....	2,880	25,920
	Greene	3,134	275 70	864,062	.....	12	.....	103,687	760,375
	Jersey	4,277	186 41	797,294	16	.....	127,567	.....	924,861
	Pike	5,417	161 45	874,566	.....	11	.....	96,202	778,364
12	Cass	3,873	221 13	856,442	.....	.....	.....	.....	856,442
	Christian	5,955	228 43	1,360,318	.....	.....	.....	.....	1,360,318
	Menard	2,163	315 03	681,415	.....	17	.....	115,841	565,574
	Morgan	5,461	550 90	3,008,475	.....	.....	.....	.....	3,008,475
	Sangamon	12,013	371 81	4,466,545	.....	.....	.....	.....	4,466,545
	Scott	1,920	192 76	370,108	.....	.....	.....	.....	370,108

Digitized by Google

STATEMENT—CONTINUED.

Districts.	Counties.	Town and City Lots.			Per cent. of assessed value.		Amount added.	Amount deducted.	Equalized value of town and city lots.
		No.	Av. val. per lot	Assessed value.	Add.	Ded.			
13	DeWitt	4,101	152 02	$623,425	.....	.....	.....	.....	$623,425
	Logan	8,062	188 40	1,518,888	.....	4	.....	$60,756	1,458,132
	Mason	5,728	111 26	637,288	17	.....	$108,339	.....	745,627
	McLean	15,511	294 66	4,570,455	11	.....	502,750	.....	5,073,205
	Tazewell	8,531	243 74	2,079,317	.....	.....	.....	.....	2,079,317
14	Champaign	8,087	263 90	2,134,160	.....	.....	.....	.....	2,134,160
	Coles	5,861	220 57	1,292,774	.....	.....	.....	.....	1.292,774
	Douglas	2,862	232 29	664,810	.....	7	.....	46,537	618,273
	Macon	6,009	466 66	2,804,182	.....	4	.....	112,167	2,692,015
	Piatt	4,003	108 42	433,993	8	.....	34,719	.....	468,712
	Vermilion	9,628	261 72	2,519,809	.....	.....	.....	.....	2,519,809
15	Crawford	1,793	108 74	194,965	.....	2	.....	3,899	191,006
	Clark	3,242	119 25	386,617	10	.....	38,662	.....	425,279
	Cumberland	1,485	66 47	98,711	30	.....	29,613	.....	128,324
	Edgar	3,718	300 22	1,116,214	.....	10	.....	111,621	1,004,593
	Effingham	4,739	90 07	426.857	9	.....	38,417	.....	465,274
	Jasper	721	59 11	42,615	30	.....	12,785	.....	55,400
	Lawrence	1,823	70 04	127,691	21	.....	26,815	.....	154,506
	Moultrie	2,345	140 73	330,021	.....	.....	.....	.....	330,021
	Shelby	3,608	287 30	1,036,586	.....	22	.....	228,049	808,537
16	Bond	2,232	113 02	252,254	51	.....	128,650	.....	380,904
	Clay	2,388	174 22	416,039	.....	24	.....	99,849	316,190
	Clinton	4,014	128 15	514,387	.....	.....	.....	.....	514,387
	Fayette	3,017	227 10	685,152	15	.....	102,773	.....	787,925
	Marion	6,383	131 93	842,119	10	.....	84,212	.....	926,331
	Montgomery	5,987	169 03	1,011,993	28	.....	283,358	.....	1,295,351
	Washington	4,101	118 83	487,331	.....	8	.....	38,986	448,345
17	Macoupin	7,257	80 71	585,747	130	.....	761,471	.....	1,347,218
	Madison	12,749	302 88	3,861,360	10	.....	386,136	.....	4,247,496
	Monroe	1,595	170 21	271,480	10	.....	27,148	.....	298,628
	St. Clair	18,086	410 62	7,426,536	.....	29	.....	2,153,695	5,272,841
18	Alexander	8,486	250 66	2,127,218	.....	35	.....	744,526	1,382,692
	Jackson	3,145	171 82	540,388	50	.....	270,194	.....	810,582
	Johnson	1,084	33 16	35,941	100	.....	35,941	.....	71,882
	Massac	2,187	107 15	234,330	.....	4	.....	9,373	224,957
	Perry	2,520	116 89	294,571	50	.....	147,286	.....	441,857
	Pope	864	191 06	165,078	.....	.....	.....	.....	165,078
	Pulaski	2,567	50 46	129,533	.....	.....	.....	.....	129,533
	Randolph	7,862	110 25	866,755	.....	.....	.....	.....	866,755
	Union	2,343	93 21	218,399	25	.....	54,600	.....	272,999
	Williamson	757	134 46	101,789	50	.....	50,895	.....	152,684
19	Edwards	1,274	203 70	259,506	.....	4	.....	10,380	249,126
	Franklin	228	158 86	36,221	.....	.....	.....	.....	36,221
	Gallatin	2,233	219 53	490,210	.....	22	.....	107,846	382,364
	Hamilton	1,781	62 45	111,231	.....	26	.....	28,920	82,311
	Hardin	.....	.....	88,535	.....	.....	.....	.....	88,535
	Jefferson	2,740	67 36	184,564	50	.....	92,282	.....	276,846
	Richland	2,496	223 71	558,386	.....	12	.....	67,006	491,380
	Saline	1,834	68 77	126,121	10	.....	12,612	.....	138,733
	Wabash	2,088	247 30	516,357	.....	22	.....	113,599	402,758
	Wayne	1,710	116 93	199,948	2	.....	3,999	.....	203,947
	White	3,808	62 96	239,748	75	.....	179,811	.....	419,559
	Grand aggreg.	.....	.....	228,814,552	.....	.....	70,006,744	14,056.172	284,765,124

Mr. Warner obtained indefinite leave of absence for Mr. McCabe.

On motion of Mr. McNutt,

The Board adjourned until 9 o'clock Monday morning.

Digitized by Google

SEPTEMBER 6, 1875.

The Board met, pursuant to adjournment. Mr. Miles in the chair.

The minutes of Saturday's proceedings were read and approved.

On motion of Mr. Warner,

The lands, lots and personal property belonging to railroad companies, assessed by local assessors, were referred to the Committee on General Equalization, to be equalized with other property of the State.

On motion of Mr. Willmarth,

The Board adjourned until 2 oclock P. M.

---

2 O'CLOCK, P. M.

The Board met, pursuant to adjournment.

The Committee on Equalization of Personal Property submitted the following report, which was laid over for three days under the rule.

To the State Board of Equalization:

Your Committee on the Equalization of Personal Property would respectfully report, that they have ascertained the rate per cent. of addition or deduction in each of the several counties of the State to bring them to the State average. We then considered the relative value of personal property in each county, and made such variations from the per cents produced, by bringing the assessment of each county to the State average, as in our opinion was necessary to a more just and equitable equalization of personal property.

The tabular statement hereto attached shows the result of our labors.

H. WILLMARTH,
O. C. DIGGINS,
L. T. WHITESIDE,
A. K. McCABE.
Committee on Equalization of Personal Property.

Digitized by Google

Statement accompanying and made part of the Report of the Committee on Equalization of Personal Property.

Districts	Counties	Horses. State aggregate average, $40 95		Cattle. State aggregate average, $14 27.		Mules and Asses. State aggregate average, $45 75.		Sheep. State aggregate average, $1 51.		Hogs. State aggregate average, $2 90.		Steam Engines, including Boilers State aggregate average, $504 27.	
		No.	Value at State average.	No.	Value at State average.	No.	Value at State average.	No.	Value at State average.	No.	Value at State average.	No.	Value at State average.
1	Cook	20, 311	$831, 735	37, 990	$542, 118	438	$20, 039	6, 899	$10, 417	11, 434	$33, 159	241	$121, 529
2	DuPage	6, 127	250, 901	18, 198	259, 685	86	3, 935	17, 145	25, 889	8, 646	25, 073	19	9, 581
3	Lake	7, 523	308, 067	21, 236	303, 038	76	3, 477	65, 806	99, 367	8, 618	24, 992	14	7, 059
4	Boone	5, 858	239, 885	17, 389	248, 140	84	3, 843	12, 512	18, 893	8, 967	26, 004	4	2, 017
	DeKalb	13, 410	549, 139	46, 516	663, 783	338	15, 464	16, 759	25, 306	38, 907	112, 830	21	10, 590
	Kane	10, 476	428, 992	37, 318	539, 663	225	10, 294	20, 943	31, 624	19, 498	56, 544	36	18, 154
	McHenry	10, 733	439, 516	34, 961	498, 893	211	9, 653	45, 528	68, 747	17, 578	50, 976	13	6, 556
	Winnebago	10, 375	424, 856	28, 528	407, 095	281	12, 856	11, 628	17, 558	21, 427	62, 138	12	6, 051
5	Carroll	8, 706	356, 511	24, 886	355, 123	241	11, 026	4, 631	6, 993	30, 270	87, 783	9	4, 538
	JoDaviess	9, 366	383, 538	27, 410	391, 141	221	10 111	10, 884	16, 435	31, 703	91, 939	32	16, 137
	Ogle	16, 246	665, 274	47, 107	672, 217	346	15, 830	10, 377	15, 669	50, 289	145, 838	14	7, 060
	Stephenson	11, 488	470, 434	27, 259	388, 986	445	20, 359	10, 634	16, 057	40, 444	117, 288	21	10, 590
	Whiteside	11, 753	481, 285	35, 998	513, 691	415	18, 986	7, 170	10, 827	36, 575	106, 067	17	8, 573
6	Bureau	16, 798	687, 878	47, 988	684, 789	742	33, 947	5, 511	8, 321	58, 245	168, 910	24	12, 102
	Henry	16, 218	664, 127	46, 273	660, 316	1, 084	49, 593	5, 111	7, 717	64, 789	187, 888	43	21, 684
	Lee	10, 521	430, 835	36, 010	513, 863	289	13, 222	6, 670	10, 073	29, 814	86, 461	6	3, 026
	Putnam	3, 523	144, 267	7, 658	109, 280	132	6, 039	1, 623	2, 450	10, 899	31, 607	10	5, 043
	Rock Island	7, 928	324, 652	20, 919	298, 514	501	22, 921	2, 507	3, 786	22, 353	64, 824	50	25, 213
7	Grundy	7, 990	327, 191	19, 531	278, 707	450	20, 587	2, 746	4, 146	15, 851	45, 968	17	8, 573
	Kendall	7, 127	291, 851	19, 017	271, 373	271	12, 398	11, 254	16, 994	22, 111	64, 122	8	4, 034
	LaSalle	23, 975	981, 776	54, 362	775, 746	859	39, 298	12, 684	19, 153	62, 708	181, 853	96	48, 410
	Will	14, 173	580, 384	38, 297	546, 498	493	22, 555	7, 823	11, 813	19, 699	57, 127	79	39, 837
8	Ford	7, 533	308, 476	11, 880	169, 528	1, 351	61, 808	463	699	21, 722	62, 994	10	5, 042
	Iroquois	19, 038	779, 606	37, 668	537, 522	1, 442	65, 972	5, 033	7, 600	43, 743	126, 855	25	12, 607
	Kankakee	8, 240	337, 428	18, 842	268, 875	394	18, 025	1, 882	2, 842	12, 340	35, 786	22	11, 094
	Livingston	20, 005	819, 205	37, 237	531, 372	1, 481	67, 755	3, 693	5, 576	73, 812	214, 055	26	13, 111
	Marshall	7, 617	311, 916	17, 674	252, 208	310	14, 183	3, 560	5, 376	30, 685	88, 986	16	8, 068
	Woodford	11, 055	452, 702	21, 049	300, 369	450	20, 588	5, 439	8, 213	42, 974	124, 624	10	5, 043
9	Fulton	16, 005	655, 405	37, 796	539, 349	995	45, 521	17, 738	26, 784	70, 644	204, 868	76	38, 325
	Knox	16, 814	688, 533	42, 271	603, 207	824	37, 698	9, 460	14, 285	67, 001	194, 303	30	15, 128
	Peoria	13, 643	558, 681	25, 354	361, 802	665	30, 424	7, 084	10, 697	48, 750	141, 375	45	22, 692
	Stark	6, 899	282, 514	17, 310	247, 014	344	15, 738	5, 446	8, 223	32, 339	93, 783	9	4, 538

Digitized by Google

10	Hancock	15,662	641,359	34,500	492,315	2,098	95,984	6,004	9,066	47,129	136,674	18	9,077
	Henderson	6,366	260,688	17,307	246,971	693	31,705	1,970	2,975	26,868	77,917	2	1,009
	McDonough	13,965	571,867	31,363	447,550	1,378	63,043	7,994	12,071	55,276	160,300	29	14,624
	Mercer	11,466	469,533	32,948	470,168	944	43,188	6,201	9,364	55,355	160,530	13	6,555
	Schuyler	7,532	308,435	16,289	232,444	592	27,084	6,644	10,032	27,725	80,403	20	10,085
	Warren	12,744	521,867	27,945	398,775	952	43,554	4,686	7,076	49,218	142,732	8	4,034
11	Adams	14,172	580,343	28,247	403,085	2,644	120,963	11,699	17,665	57,731	167,420	81	40,846
	Brown	5,024	205,733	9,364	133,624	817	37,378	5,184	7,828	17,689	51,298	16	8,062
	Calhoun	2,559	104,791	5,023	71,678	526	24,065	1,220	1,842	9,467	27,455	10	5,043
	Greene	7,727	316,421	18,729	267,263	1,539	70,409	7,654	11,558	24,525	71,123	27	13,614
	Jersey	4,151	169,983	6,551	93,483	639	29,234	2,760	4,168	12,233	35,476	17	8,573
	Pike	11,910	487,715	22,561	321,945	2,176	99,552	11,857	17,904	47,329	137,254	25	12,607
12	Cass	4,798	196,478	12,345	176,163	870	39,803	1,435	2,167	17,081	49,535	15	7,564
	Christian	13,268	543,325	23,104	329,694	3,210	146,858	8,129	12,275	52,238	151,490	34	17,145
	Menard	5,659	231,736	15,734	224,524	1,093	50,005	5,950	8,984	25,961	75,287	14	7,060
	Morgan	6,438	263,636	17,279	246,571	950	43,462	7,786	11,757	23,753	68,884	10	5,043
	Sangamon	17,313	708,967	46,494	663,469	3,973	181,765	13,317	20,109	63,701	184,733	65	32,778
	Scott	3,317	135,831	7,714	110,079	482	22,051	4,159	6,280	15,389	44,628	9	4,538
13	DeWitt	9,026	369,615	16,939	241,720	795	36,371	9,829	14,842	29,407	85,280	6	3,026
	Logan	12,794	523,914	22,479	335,045	2,118	96,899	4,011	6,057	40,678	117,966	24½	12,355
	Mason	6,174	252,825	10,025	143,057	2,008	91,866	700	1,057	15,527	45,028	10	5,043
	McLean	24,954	1,021,866	51,183	730,381	1,853	84,775	19,078	28,808	79,893	231,690	56	28,239
	Tazewell	12,125	496,519	20,832	297,273	656	30,012	7,491	11,311	37,934	110,009	34	17,145
14	Champaign	17,862	731,449	32,268	460,464	2,159	98,774	6,778	10,235	48,584	140,894	38	19,162
	Coles	10,944	448,157	18,234	260,199	1,402	64,142	7,831	11,825	39,257	113,845	26	13,111
	Douglas	8,316	340,540	16,347	233,272	1,318	60,299	4,940	7,459	24,969	72,410	10	5,043
	Macon	12,568	514,660	19,617	279,935	2,287	104,630	8,441	12,746	45,750	132,675	32	16,137
	Piatt	7,901	323,546	14,386	205,288	1,177	53,848	5,021	7,582	24,910	72,239	3	1,513
	Vermilion	16,581	678,992	36,779	524,836	1,773	81,115	38,741	58,499	47,884	138,864	37	18,658
15	Crawford	6,262	256,429	9,375	133,781	631	28,868	13,399	20,232	21,040	61,016	11	5,547
	Clark	7,832	320,720	12,478	178,061	903	41,312	13,632	20,584	23,458	68,028	33	16,641
	Cumberland	5,627	230,426	8,523	125,904	800	36,600	6,819	10,297	14,220	41,238	18	9,077
	Edgar	11,726	480,180	27,063	386,189	1,518	69,449	12,937	19,535	32,845	95,251	18	9,077
	Effingham	6,708	274,693	11,953	170,569	745	34,084	5,857	8,844	14,965	43,399	16	8,068
	Jasper	6,174	252,825	11,371	162,264	884	40,443	11,603	17,521	14,432	41,853	24	12,102
	Lawrence	5,459	223,546	9,070	129,429	592	27,084	7,658	11,564	16,050	46,545	14	7,060
	Moultrie	7,084	290,090	10,263	146,453	1,041	47,626	5,430	8,199	20,872	60,529	13½	6,808
	Shelby	13,417	549,426	21,368	304,921	1,778	81,344	21,391	32,300	40,352	117,021	24	12,102
16	Bond	5,660	231,777	8,321	118,741	1,028	47,031	6,731	10,164	10,598	30,734	17	8,573
	Clay	6,684	273,710	10,912	155,714	1,493	68,305	11,842	17,881	16,330	47,357	11	5,547
	Clinton	6,522	267,076	9,200	131,284	1,653	75,625	5,487	8,285	12,002	34,806	35	17,649
	Fayette	10,633	435,421	18,393	262,468	1,430	65,423	17,791	26,864	25,932	75,203	45	22,692
	Marion	8,294	339,639	13,593	193,972	1,552	71,004	10,406	15,713	16,669	48,340	25	12,607
	Montgomery	12,250	501,638	18,697	266,806	2,438	111,539	9,204	13,898	31,930	92,597	41	20,675
	Washington	5,075	207,821	7,656	109,251	1,657	75,808	3,487	5,265	7,352	21,321	9	4,538

Digitized by Google

STATEMENT—CONTINUED.

Districts	Counties.	Horses. State aggregate average, $40 95.		Cattle. State aggregate average, $14 27.		Mules and Asses. State aggregate average, $45 75.		Sheep. State aggregate average, $1 51.		Hogs. State aggregate average, $2 60.		Steam Engines, Including Boilers State aggregate average, $504 27.	
		No	Value at State average.	No.	Value at State average.	No.	Value at State average.	No.	Value at State average.	No.	Value at State average.	No.	Value at State average.
17	Macoupin	14,845	$607,903	27,413	$391,184	2,745	$125,584	16,292	$24,601	43,854	$127,177	51	$25,718
	Madison	11,011	450,900	11,890	169,670	3,441	157,426	5,250	7,928	30,996	89,888	65	32,778
	Monroe	3,713	152,047	3,538	50,487	1,419	64,919	1,384	2,090	9,886	28,669	22	11,094
	St. Clair	6,647	272,195	6,821	97,336	3,358	153,629	3,196	4,826	10,961	31,787	131	66,059
18	Alexander	1,311	53,685	2,759	39,371	582	26,627	959	1,448	5,423	15,727	27½	13,867
	Jackson	4,474	183,210	7,871	112,319	1,573	71,965	4,962	7,493	16,064	46,586	28	14,120
	Johnson	2,456	100,573	4,705	67,140	1,500	68,625	5,047	7,621	11,584	33,594	9	4,538
	Massac	1,514	61,998	3,447	49,189	1,138	52,064	1,771	2,674	6,994	20,283	37	18 658
	Perry	3,655	149,672	5,241	74,789	1,173	53,665	3,902	5,892	7,092	20,567	31	15,632
	Pope	3,078	126,044	6,119	87,318	1,297	59,338	7,897	11,924	15,253	44,234	3	1,513
	Pulaski	1,177	48,198	2,637	37,630	327	14,960	652	985	4,355	12,630	9	4,538
	Randolph	6,431	263,349	7,879	112,433	1,678	76,769	7,752	11,706	12,732	36,923	33	16,641
	Union	3,816	156,265	5,885	83,979	1,189	54,397	5,355	8,086	15,005	43,515	12	6,051
	Williamson	3,838	157,166	5,682	81,082	2,010	91,958	10,149	15,325	13,233	38,376	16	8,068
19	Edwards	2,687	110,033	5,098	72,748	563	25,757	10,660	16,097	10,818	31,372	8	4,034
	Franklin	4,878	199,754	6,011	85,777	1,992	91,134	10,944	16,525	14,964	43,296	12	6,051
	Gallatin	3,077	126,003	4,870	69,495	855	39,116	5,123	7,736	13,549	39,292	22	11,094
	Hamilton	4,054	166,011	6,377	91,000	1,027	46,985	10,520	15,885	9,606	27,857	13	6,556
	Hardin	1,253	51,310	2,672	38,129	481	22,006	3,124	4,717	6,296	18,258	7	3,530
	Jefferson	7,132	292,055	9,394	134,052	2,594	118,676	13,002	19,633	16,920	49,068	20	10,085
	Richland	5,300	217,035	8,812	125,747	863	39,482	9,192	13,880	12,158	35,258	9	4,538
	Saline	3,399	139,189	5,237	74,732	1,507	68,945	9,672	14,605	12,902	37,416	14	7,060
	Wabash	3,091	126,576	4,086	58,307	635	29,051	4,828	7,290	9,292	26,947	15	7,564
	Wayne	8,303	340,008	16,043	228,934	1,806	82,625	16,567	25,016	18,684	54,184	15	7,564
	White	6,131	251,064	10,114	144,327	1,371	62,723	12,029	18,164	24,005	69,615	21	10,590
	Grand aggregate	.....	37,816,011	.....	28,328,158	.....	5,346,950	.....	1,461,365	.....	8,148,915	.....	1,376,404

Digitized by Google

STATEMENT—CONTINUED.

Districts.	Counties.	Fire and Burglar-proof Safes—State ag'regate average, $76 83.		Billiard, Pigeon Hole, etc., T'bl's—State ag'regate average, $65 56.		Carriages and Wagons—State aggregate average, $27 72.		Watches and Clocks—State aggregate average, $5 05.		Sewing and Knitting Machines—State aggregate average, $21 56.		Pianos—State aggregate average, $102 57.		Melodeons and Organs—State aggregate average, $47 22.		Franchises—State aggregate average, $1361 84.	
		No.	Value at State average.	No.	Value at State average.	No.	Value at State average.	No.	Value at State average.	No.	Value at State average.	No.	Value at State average.	No.	Value at State average.	No.	Value at State average.
1	Cook	429	$32,960	327	$21,438	11,723	$324,962	7,626	$38,511	3,338	$71,967	1,570	$161,035	277	$13,080	15	$20,427
2	DuPage	18	1,383	25	1,639	2,855	79,140	2,491	12,580	1,183	25,505	210	21,540	184	8,688	.....	.....
3	Lake	20	1,537	11	721	3,293	91,282	2,371	11,973	1,112	23,975	181	18,565	245	11,569	.....	.....
4	Boone	27	2,074	6	393	2,388	66,195	2,160	10,908	925	19,943	66	6,770	212	10,011	.....	.....
	DeKalb	77	5,916	26	1,705	4,400	121,968	3,863	19,508	2,117	45,642	173	17,744	515	24,318	1	1,361
	Kane	117	8,989	41	2,688	5,069	140,513	5,042	25,462	3,028	65,284	508	52,105	480	22,665	.....	.....
	McHenry	36	2,766	30	1.967	4,669	129,425	3,721	18,791	1,856	40,015	156	16,001	409	19,313	1	1,362
	Winnebago	96	7,376	25	1,639	4,672	129,508	2,962	14,958	2,276	49,071	408	41,849	476	22,477	.....	.....
5	Carroll	31	2,382	16	1,049	3,161	85,960	2,757	13,923	1,389	29,947	90	9,232	298	14,072	.....	.....
	Jo Daviess	70	5,378	14	918	3,424	94,913	2,755	13,913	1,401	30,206	177	18,155	307	14,497	.....	.....
	Ogle	77	5,916	22	1,442	6,149	170,450	5,610	28,330	2,575	55,517	255	26,155	581	27,435	.....	.....
	Stephenson	106	8,144	29	1,901	5,136	142,371	4,416	22,271	2,340	50,450	209	21,437	480	22,665	1	1,362
	Whiteside	94	7,222	37	2,426	4,356	120,748	4,207	21,245	2,196	47,346	204	20,924	529	24,979	3	4,085
6	Bureau	52	3,995	25	1,639	5,746	159,279	4,372	22,079	2,127	45,858	180	18,463	551	26,019	1	1,362
	Henry	63	4,840	38	2,491	5,750	159,390	4,831	24,397	2,412	52,003	216	22,155	447	21,107	.....	.....
	Lee	42	3,227	24	1,574	4,074	112,931	3,615	18,256	1,993	43,077	204	20,924	405	19,124	1	1,362
	Putnam	4	307	4	262	1,330	36,868	1,206	6,090	465	10,025	34	3,487	94	4,438	.....	.....
	Rock Island	93	7,145	39	2,557	3,296	91,365	2,027	10,236	2,276	49,071	308	31,592	227	10,719	1	1,362
7	Grundy	19	1,460	27	1,770	2,701	74,872	1,946	9,827	947	20,417	115	11,795	143	6,752	.....	.....
	Kendall	23	1,767	13	852	2,617	72,543	1,812	9,151	992	21,387	144	14,770	222	10,483	.....	.....
	LaSalle	211	16,211	108	7,080	8,860	245,599	6,867	34,678	4,328	93,312	549	56,311	631	29,796	1	1,362
	Will	88	6,761	59	3,868	6,009	166,569	4,791	24,195	2,405	51,852	282	28,925	281	13,269	.....	.....
8	Ford	31	2,382	12	787	2,741	75,980	2,255	11,388	930	20,051	47	4,821	111	5,242	.....	.....
	Iroquois	70	5,378	29	1,901	6,080	168,538	4,983	25,164	2,197	47,367	132	13,539	241	11,380	.....	.....
	Kankakee	52	3,995	26	1,705	3,059	84,785	1,795	9,065	1,246	26,864	141	14,462	94	4,439	1	1,362
	Livingston	86	6,607	28	1,836	7,957	220,568	5,418	27,361	2,677	57,716	152	15,591	321	15,158	.....	.....
	Marshall	38	2,920	15	983	2,818	78,115	2,451	12,377	1,256	27,079	127	13,026	209	9,869	.....	.....
	Woodford	47	3,611	11	721	4,094	113,486	3,686	18,614	1,781	38,398	108	11,078	260	12,277	1	1,362
9	Fulton	82	6,300	14	918	6,014	166,708	5,779	29,184	2,295	49,480	189	19,386	359	16,952	1	1,362
	Knox	91	6,992	22	1,442	5,818	161,275	3,677	18,569	2,647	57,069	359	36,823	460	21,721	1	1,362
	Peoria	117	8,989	33	2,164	5,328	147,692	3,730	18,837	2,459	53,016	404	41,438	369	17,424	2	2,723
	Stark	22	1,690	9	590	2,225	61,677	1,846	9,322	1,037	22,358	50	5,128	223	10,530	.....	.....

Digitized by Google

STATEMENT—CONTINUED.

District.	Counties.	Fire and Burglar-proof Safes—State aggregate average, $76 83.		Billiard, Pigeon Hole, etc., T'bl's—State aggregate average, $65 56.		Carriages and Wagons—State aggregate average, $27 72.		Watches and Clocks—State aggregate average, $5 05.		Sewing and Knitting Machines—State aggregate average, $21 56.		Pianos—State aggregate average, $102 57.		Melodeons and Organs—State aggregate average, $47 22.		Franchises—State aggregate average, $1361 84.	
		No.	Value at State average.	No.	Value at State average.	No.	Value at State average.	No.	Value at State average.	No.	Value at State average.	No.	Value at State average.	No.	Value at State average.	No.	Value at State average.
10	Hancock	15	$1,152	13	$852	5,830	$161,608	6,073	$30,669	2,816	$60,713	188	$19,283	437	$20,635	.....	.....
	Henderson	5	384	3	197	1,971	54,636	864	4,363	783	16,882	48	4,923	145	6,847	.....	.....
	McDonough	49	3,765	16	1,049	4,852	134,497	4,926	24,876	2,059	44,392	143	14,668	343	16,196	1	$1,362
	Mercer	30	2,305	11	721	3,480	96,466	2,818	14,232	1,552	33,461	64	6,565	308	14,544	1	1,362
	Schuyler	11	845	.....	.....	2,492	69,078	2,006	10,130	779	16,795	41	4,205	85	4,014	.....	.....
	Warren	46	3,534	13	852	4,179	115,842	3,127	15,791	1,689	36,415	147	15,078	359	16,952	.....	.....
11	Adams	76	5,839	33	2,164	6,621	183,534	5,200	26,260	3,371	72,679	378	38,771	369	17,424	.....	.....
	Brown	13	999	.....	.....	1,878	52,058	1,418	7,161	655	14,122	33	3,385	72	3,400	1	1,362
	Calhoun	5	384	3	197	900	24,948	640	3,232	172	3,708	8	821	12	567	.....	.....
	Greene	19	1,460	12	787	2,492	69,078	1,073	5,419	994	21,431	136	13,949	91	4,297	.....	.....
	Jersey	6	461	6	393	1,730	47,956	1,085	5,479	607	13,087	89	9,129	30	1,416	.....	.....
	Pike	17	1,306	6	393	4,519	125,267	3,527	17,811	1,736	37,428	161	16,514	239	11,286	1	1,362
12	Cass	32	2,459	18	1,180	1,662	46,071	1,359	6,863	826	17,809	70	7,180	92	4,344	.....	.....
	Christian	48	3,688	28	1,836	4,675	129,591	3,886	19,624	1,883	40,597	109	1,180	241	11,380	.....	.....
	Menard	28	2,151	7	459	2,041	56,577	1,740	8,787	799	17,226	63	6,462	106	5,005	1	1,362
	Morgan	18	1,383	.....	.....	2,508	69,522	922	4,656	1,116	24,061	233	23,899	122	5,761	.....	.....
	Sangamon	116	8,912	38	2,491	6,741	186,860	5,788	29,229	3,380	72,873	508	52,105	262	12,372	1	1,362
	Scott	24	1,844	7	459	1,359	37,671	1,068	5,495	596	12,850	77	7,898	69	3,258	.....	.....
13	DeWitt	32	2,459	23	1,508	2,962	82,107	2,950	14,898	1,462	31,521	65	6,667	140	6,611	.....	.....
	Logan	71	5,455	16	1,049	4,446	123,243	3,586	18,109	1 959	42,236	145	14,873	177	8,358	2	2,724
	Mason	37	2,843	21	1,377	2,506	69,466	2,327	11,751	1,123	24,212	92	9,436	39	1,842	1	1,362
	McLean	113	8,682	51	3,344	8,672	240,388	7,226	36,491	4,034	86,973	481	49,336	424	20,021	.....	.....
	Tazewell	76	5,839	28	1,836	4,413	122,328	2,939	14,842	1,989	42,883	233	23,899	206	9,727	2	2,724
14	Champaign	65	4,994	37	2,426	6,136	170,090	4,964	25,068	2,507	54,051	232	23,796	262	12,372	.....	.....
	Coles	42	3,227	26	1,705	3,738	103,617	3,828	19,331	1,693	36 501	179	18,360	109	5,147	1	1,362
	Douglas	36	2,766	6	393	2,757	76,424	2,510	12,676	1,138	24,535	75	7,693	78	3,683	.....	.....
	Macon	45	3,457	18	1,180	4,820	133,610	3,449	17,417	2,055	44,306	208	21,335	228	10,766	2	2,724
	Piatt	21	1,613	2	131	2,610	72,349	1,882	9,504	1,021	22,013	49	5,026	102	4,816	.....	.....
	Vermilion	75	5,762	33	2,163	5,524	153,125	5,147	25,992	2,549	54,956	169	17,334	235	11,097	1	1,362
15	Crawford	10	768	4	262	2,052	56,881	1,812	9,151	739	15,933	30	3,077	18	850	.....	.....
	Clark	27	2,074	3	197	2,845	78,863	2,730	13,787	1,053	22,703	60	6,154	51	2,408	1	1,362
	Cumberland	6	461	7	459	1,799	49,868	1,462	7,383	412	8,883	19	1,949	27	1,275	.....	.....
	Edgar	38	2,920	7	459	3,787	104,976	3,138	15,847	1,648	35,531	133	13,642	86	4,061	1	1,362
	Effingham	16	1,229	24	1,573	2,205	61,123	2,023	10,216	749	16,148	56	5,744	68	3,211	.....	.....
	Jasper	7	538	4	262	2,020	55,994	1,584	7,999	508	10,952	14	1,436	16	756	.....	.....

Digitized by Google

	Lawrence	9	691	4	262	2,020	55,994	1,709	8,630	681	14,682	16	1,641	39	1,842	.....	.....
	Moultrie	12	922	5	328	2,248	62,315	1,580	7,979	798	17,205	38	3,898	65	3,069	.....	.....
	Shelby	16	1,229	10	656	4,250	117,810	3,124	15,776	1,483	31,973	96	9,847	120	5,666	.....	.....
16	Bond	7	538	1	66	1,809	50,145	591	2,985	641	13,820	61	6,257	69	3,258	.....	.....
	Clay	10	768	8	524	2,424	67,193	3,043	15,367	873	18,822	41	4,205	73	3,447	.....	.....
	Clinton	20	1,537	23	1,508	2,938	81,441	2,375	11,994	998	21,517	73	7,488	52	2,455	2	2,724
	Fayette	19	1,460	7	459	3,506	97,186	2,805	14,165	1,003	21,625	39	4,000	78	3,683	.....	.....
	Marion	35	2,689	17	1,115	3,044	84,380	2,946	14,877	1,317	28,395	163	16,719	158	7,461	4	5,447
	Montgomery	27	2,074	22	1,442	3,996	110,769	2,711	13,691	1,606	34,625	134	13,744	154	7,272	.....	.....
	Washington	13	999	7	459	2,274	63,035	2,129	10,751	895	19,296	48	4,923	106	5,005	.....	.....
17	Macoupin	49	3,765	37	2,426	5,398	149,633	5,034	25,422	2,232	48,122	242	24,822	356	16,810	.....	.....
	Madison	73	5,609	35	2,295	6,000	166,320	3,439	17,367	2,002	43,163	323	33,130	147	6,941	.....	.....
	Monroe	16	1,229	18	1,180	2,166	60,042	1,804	9,110	577	12,440	31	3,180	1	47	1	1,362
	St. Clair	113	8,682	51	3,344	4,451	123,382	2,663	13,448	1,931	41,632	235	24,104	60	2,833	1	1,362
18	Alexander	39	2,996	17	1,115	821	22,757	796	4,020	503	10,845	103	10,565	34	1,605	.....	.....
	Jackson	21	1,613	13	852	1,927	53,416	1,878	9,484	678	14,618	65	6,667	84	3,966	.....	.....
	Johnson	9	691	.....	.....	972	26,944	754	3,808	192	4,140	4	410	13	614	1	1,362
	Massac	16	1,229	4	262	950	26,334	809	4,085	265	5,713	26	2,667	9	425	1	1,362
	Perry	11	845	7	459	1,671	46,320	1,710	8,636	729	15,717	55	5,641	70	3,305	.....	.....
	Pope	13	999	2	131	1,110	30,769	1,152	5,818	206	4,441	30	3,077	4	189	2	2,724
	Pulaski	20	1,537	3	197	659	18,267	775	3,914	294	6,339	23	2,359	16	756	.....	.....
	Randolph	31	2,382	18	1,180	3,107	86,126	3,325	16,791	1,363	29,386	113	11,590	117	5,525	1	1,362
	Union	18	1,383	11	721	1,859	51,531	1,551	7,833	386	8,322	38	3,898	76	3,589	1	1,362
	Williamson	2	154	2	131	1,472	40,804	1,353	6,833	344	7,417	12	1,231	26	1,228	.....	.....
19	Edwards	6	461	.....	.....	1,199	33,236	1,188	5,999	319	6,878	24	2,462	17	803	.....	.....
	Franklin	2	154	.....	.....	1,653	45,821	1,407	7,105	354	7,632	14	1,436	25	1,181	.....	.....
	Gallatin	25	1,921	11	721	1,141	31,629	699	3,530	414	8,926	47	4,821	37	1,747	1	1,362
	Hamilton	6	461	1	66	1,091	30,243	1,005	5,075	304	6,554	16	1,641	19	897	.....	.....
	Hardin	.....	.....	.....	.....	510	14,137	473	2,389	154	3,320	12	1,231	10	472	.....	.....
	Jefferson	19	1,460	4	262	2,381	66,001	1,899	9,590	709	15,092	42	4,308	72	3,400	.....	.....
	Richland	21	1,613	.....	.....	2,102	58,267	2,073	10,469	795	17,140	79	8,103	100	4,722	.....	.....
	Saline	20	1,537	6	393	1,219	33,791	1,082	5,464	275	5,929	6	615	27	1,275	.....	.....
	Wabash	15	1,152	2	131	1,336	37,034	1,220	6,161	452	9,745	38	3,898	18	850	.....	.....
	Wayne	13	999	.....	.....	2,573	71,324	2,148	10,847	644	13,885	17	1,744	43	2,030	.....	.....
	White	19	1,460	6	393	2,324	64,421	1,892	9,555	779	16,795	49	5,026	37	1,747	.....	.....
	Grand aggregate	.....	341,817	.....	132,498	.....	9,690,215	.....	1,430,670	.....	3,058,285	.....	1,542,346	.....	879,282	.....	85,799

Digitized by Google

STATEMENT—CONTINUED.

Districts	Counties.	Annuities and Royalties. State aggregate average $1,679 41		Patent Rights. State aggregate average $147 54.		Steamboats, sailing vessels, etc. State aggregate average, $1,514 28.		Value of enumerated property at State average.	Value of enumerated property as assessed.	Per cent. required to bring assessed value of enumerated property to the State average.		Assessed value of all personal property.	Amount added.	Amount deducted.	Value of personal property at State average.
		No.	Value at State average.	No.	Value at State average.	No.	Value at State average.			Add.	Ded.				
1	Cook	2	$3,359	4	$590	455	$688,997	$2,936,323	$2,516,087	17	.....	$30,177,346	$5,130,149	.....	$35,307,495
2	DuPage	1	1,679	.....	.....	.....	.....	727,218	520,090	40	.....	924,620	369,848	.....	1,294,468
3	Lake	1	1,680	.....	.....	2	3,029	910,331	642,829	42	.....	1,156,621	485,781	.....	1,642,402
4	Boone	.....	.....	2	295	.....	.....	655,371	784,421	.....	16	1,864,419	.....	298,307	1,566,112
	DeKalb	.....	.....	.....	.....	.....	.....	1,615,274	1,656.001	.....	02	3,075,007	.....	61,500	3.013,507
	Kane	.....	.....	.....	.....	.....	.....	1,402,977	1,898,566	.....	26	5,461,081	.....	1,419,881	4,041,200
	McHenry	.....	.....	.....	.....	2	3,029	1,307,010	1,480,021	.....	12	2,825,995	.....	339,119	2,486,876
	Winnebago	1	1,679	1	148	1	1,514	1,200,773	940,293	28	.....	3,185,958	892,068	.....	4,078,026
5	Carroll	1	1,679	.....	.....	3⅞	5,805	986,023	946,522	04	.....	1,839,441	73,578	.....	1,913,019
	Jo Daviess	.....	.....	1	147	1	1,514	1,088,942	1,004,431	08	.....	2,486,812	198,945	.....	2,685,757
	Ogle	1	1,680	.....	.....	6	9,086	1,847,899	2,379,151	.....	22	5,287,239	.....	1,163,193	4,124,046
	Stepenson	1	1,679	1	148	.....	.....	1,296,142	1,473,786	.....	12	3,591,471	.....	430,977	3,160,494
	Whiteside	.....	.....	1	147	6	9,086	1,397,637	1,439,587	.....	03	2,895,405	.....	86,862	2 808,543
6	Bureau	.....	.....	.....	.....	.....	.....	1,874,641	929,878	102	.....	1,569,753	1,601,148	.....	3,170,901
	Henry	1	1,679	1	148	.....	.....	1,879,535	1,911,123	.....	2	3,364,613	.....	67,292	4,297,321
	Lee	1	1,680	.....	.....	.....	.....	1,279,635	1,601,584	.....	20	3,073,806	.....	614,761	2,459,045
	Putnam	1	1,679	.....	.....	5	7,571	369,413	465,327	.....	21	830,714	.....	174,450	656,264
	Rock Island	1	1,680	2	295	19	28,771	974,703	909,363	7	.....	2,725,281	190,770	.....	2,916,051
7	Grundy	.....	.....	.....	.....	10½	15,900	827,965	662,792	25	.....	1,432,081	358,020	.....	1,790,101
	Kendall	.....	.....	1	147	.....	.....	791,872	868,826	.....	9	1,691,116	.....	152,200	1,538,916
	LaSalle	1	1,679	1	148	1	1,514	2,533,926	3,029,127	.....	16	7,663,806	.....	1,226,209	6,437,597
	Will	1	1,680	3	443	9	13,629	1,569,405	1,307,878	20	.....	2,709,554	541,911	.....	3,251,465
8	Ford	.....	.....	.....	.....	.....	.....	729,198	623,282	17	.....	1,110,504	188,786	.....	1,299,290
	Iroquois	.....	.....	.....	.....	1	1,514	1,804,943	1,727,349	4	.....	2,913,112	116,524	.....	3,029,636
	Kankakee	.....	.....	1	147	1	1,514	822,398	818,826	0	0	1,236,689	.....	.....	1,236,689
	Livingston	.....	.....	1	148	.....	.....	1,996,059	1,980,807	1	.....	3,719,052	37.191	.....	3,756,243
	Marshall	.....	.....	.....	.....	1	1,514	826,620	878,880	.....	6	1,770,063	.....	106,204	1,663,859
	Woodford	.....	.....	2	295	1	1,514	1,112,895	1,062,917	5	.....	2,247,789	112,389	.....	2,360,178
9	Fulton	1	1,679	1	148	1	1,514	1,803,883	2,342,347	.....	23	5,419,099	.....	1,246,393	4,172,706
	Knox	1	1,680	.....	.....	.....	.....	1,860.087	2,395,201	.....	22	6,066,024	.....	1,334,525	4,731,499
	Peoria	2	3,359	3	443	36	54,514	1,476,270	1,496,458	.....	1	4,569,104	.....	45,691	4,523,413
	Stark	1	1,679	1	147	.....	.....	764,931	845,695	.....	10	1,782,955	.....	178,296	1,604,659

Digitized by Google

10	Hancock	1	1,679	1	148	2	3,029	1,684,243	1,709,993	.....	2	3,404,828	.....	68,097	3,336,731
	Henderson	.....	.....	.....	.....	.....	.....	709,497	851,677	.....	17	1,329,249	.....	225,972	1,103,277
	McDonough	3	5,038	2	295	.....	.....	1,515,593	1,835,796	.....	17	3,770,878	.....	641,049	3,129,829
	Mercer	.....	.....	1	147	1	1,514	1,350,655	1,564,861	7	.....	2,197,286	153,810	.....	2,351,096
	Schuyler	6	10,076	1	148	1	1,514	785,288	793,253	.....	1	1,383,963	.....	13,840	1,379,123
	Warren	.....	.....	2	295	.....	.....	1,322,797	1,613,671	.....	18	3,188,646	.....	573,956	2,614,690
11	Adams	1	1,679	.....	.....	1	1,514	1,680,186	1,554,764	8	.....	4,537,503	363,000	.....	4,900,503
	Brown	.....	.....	1	147	.....	.....	526,563	544,736	.....	3	1,004,914	.....	30,147	974,767
	Calhoun	.....	.....	.....	.....	12	18,171	286,901	275,185	4	.....	529,920	21,197	.....	551,117
	Greene	.....	.....	.....	.....	.....	.....	866,809	1,096,377	.....	21	2,180,439	.....	457,892	1,722,547
	Jersey	.....	.....	.....	.....	8	12,114	430,952	469,736	.....	8	864,113	.....	69,129	794,984
	Pike	1	1,680	.....	.....	3	4,543	1,294,567	1,454,042	.....	11	3,366,285	.....	370,291	2,995,994
12	Cass	.....	.....	.....	.....	1	1,514	559,130	621,462	.....	10	1,333,296	.....	133,330	1,199,966
	Christian	1	1,679	4	590	.....	.....	1,420,952	1,464,627	.....	2	2,901,244	.....	58,025	2,843,219
	Menard	2	3,359	1	147	.....	.....	699,131	872,311	.....	8	2,281,479	.....	182,518	2,098,961
	Morgan	1	1,680	.....	.....	.....	.....	770,315	1,042,311	.....	26	2,636,058	.....	485,375	2,150,683
	Sangamon	1	1,679	5	738	.....	.....	2,160,442	2,671,171	.....	19	7,171,659	.....	1,362,615	5,809,044
	Scott	.....	.....	.....	.....	2	3,029	395,911	458,163	.....	14	1,041,975	.....	145,877	896,098
13	Dewitt	.....	.....	1	148	.....	.....	896,773	824,595	09	.....	1,585,073	142,657	.....	1,727,730
	Logan	1	1,679	2	295	.....	.....	1,310,257	1,741,105	.....	25	3,570,697	.....	892,674	2,678,023
	Mason	.....	.....	.....	.....	5	7,572	668,737	572,462	17	.....	1,010,218	171,737	.....	1,181,955
	McLean	1	1,680	1	148	.....	.....	2,572,822	2,883,677	.....	11	5,897,691	.....	648,746	5,248,945
	Tazewell	1	1,679	1	147	.....	.....	1,188,173	1,403,479	.....	15	3,087,894	.....	463,184	2,624,710
14	Champaign	1	1,680	1	148	1	1,514	1,757,117	1,871,724	.....	06	3,313,555	.....	198,813	3,114,742
	Coles	1	1,679	.....	.....	.....	.....	1,102,208	1,018,417	08	.....	2,441,262	195,301	.....	2,636,563
	Douglas	.....	.....	.....	.....	.....	.....	847,193	915,758	.....	07	1,788,837	.....	125,219	1,663,618
	Macon	1	1,680	1	147	.....	.....	1,297,405	1,748,164	.....	26	4,120,086	.....	1,071,222	3,048,864
	Piatt	.....	.....	.....	.....	.....	.....	779,468	736,974	06	.....	1,222,194	73,332	.....	1,295,526
	Vermillion	.....	.....	1	148	1	1,514	1,774,417	1,625,232	09	.....	3,517,524	216,577	.....	3,834,101
15	Crawford	.....	.....	4	590	3	4,543	597,928	537,380	11	.....	993,294	109,262	.....	1,102,556
	Clark	.....	.....	3	443	5	7,572	780,909	580,556	35	.....	976,699	341,845	.....	1,318,544
	Cumberland	1	1,679	.....	.....	2	3,029	528,528	340,641	55	.....	515,971	283,784	.....	799,755
	Edgar	.....	.....	.....	.....	.....	.....	1,238,479	987,571	25	.....	1,764,333	441,083	.....	2,205,416
	Effingham	.....	.....	.....	.....	.....	.....	638,901	428,430	49	.....	650,137	318,567	.....	968,704
	Jasper	.....	.....	.....	.....	.....	.....	604,945	391,712	54	.....	541,753	292,547	.....	834,300
	Lawrence	.....	.....	.....	.....	1	1,514	530,484	475,563	41	.....	602,794	247,146	.....	849,940
	Moultrie	.....	.....	3	443	.....	.....	655,864	655,809	0	0	1,264,712	0	0	1,264,712
	Shelby	.....	.....	1	147	.....	.....	1,280,218	1,363,957	.....	06	2,650,698	.....	159,042	2,491,656
16	Bond	.....	.....	.....	.....	.....	.....	524,089	373,775	40	.....	681,810	272,724	.....	954,534
	Clay	.....	.....	2	295	.....	.....	679,135	592,898	15	.....	1,146,693	172,004	.....	1,318,697
	Clinton	.....	.....	2	295	.....	.....	665,684	576,680	15	.....	1,232,712	184,907	.....	1,417,619
	Fayette	1	1,680	1	148	.....	.....	1,032,477	886,210	17	.....	1,783,368	303,173	.....	2,086,541
	Marion	.....	.....	1	147	.....	.....	842,505	691,314	22	.....	1,551,385	341,305	.....	1,892,690
	Montgomery	.....	.....	.....	.....	.....	.....	1,190,770	976,382	22	.....	1,756,558	386,443	.....	2,143,001
	Washington	.....	.....	.....	.....	.....	.....	528,472	519,322	02	.....	948,242	18,965	.....	967,207

Digitized by Google

STATEMENT—CONTINUED.

Districts	Counties.	Annuities and Royalties. State aggregate average, $1679 41.		Patent Rights. State aggregate average, $147 54.		Steamboats, Sailing Vessels, etc. State aggregate average, $1514 28.		Value of enumerated property at State average.	Value of enumerated property as assessed.	Per cent. required to bring assessed value of enumerated property to the State average.		Assessed value of all personal property.	Amount added.	Amount deducted.	Value of personal property at State average.
		No.	Value at State average.	No.	Value at State average.	No.	Value at State average.			Add.	Ded.				
17	Macoupin	.....	.....	2	$295	.....	.....	$1,573,462	$793,459	98	.....	$1,359,049	$1,331,868	.....	$2,690,917
	Madison	.....	.....	1	148	6	$9,086	1,192,649	1,416,432	.....	16	3,468,215	.....	$554,914	2,913,301
	Monroe	.....	.....	.....	.....	.....	.....	397,896	337,645	18	.....	643,450	115,821	.....	759,271
	St. Clair	1	$1,679	1	147	1	1,514	847,959	1,436,346	.....	41	4,139,559	.....	1,697,219	2,442,340
18	Alexander	.....	.....	.....	.....	18	27,257	231,886	246,997	.....	06	687,844	.....	41,270	646,574
	Jackson	1	1,680	1	148	14	21,200	549,337	364,337	51	.....	693,449	353,659	.....	1,047,108
	Johnson	.....	.....	.....	.....	.....	.....	320,060	199,497	60	.....	265,297	159,178	.....	424,475
	Massac	.....	.....	.....	.....	4	6,057	253,000	189,935	33	.....	408,930	134,947	.....	543,877
	Perry	.....	.....	1	147	.....	.....	401,287	283,380	42	.....	530,703	222,895	.....	753,598
	Pope	.....	.....	2	295	8	12,114	390,928	329,354	19	.....	535,796	101,800	.....	637,590
	Pulaski	.....	.....	.....	.....	3	4,543	156,853	108,972	44	.....	222,923	98,086	.....	321,009
	Randolph	.....	.....	1	148	24	36,343	708,654	635,401	12	.....	1,508,928	181,071	.....	1,689,999
	Union	.....	.....	1	147	1	1,514	432,593	350,263	24	.....	653,062	156,735	.....	809,797
	Williamson	1	1,679	.....	.....	.....	.....	451,452	337,222	34	.....	506,268	172,131	.....	678,399
19	Edwards	.....	.....	.....	.....	.....	.....	309,880	308,333	1	.....	731,101	7,311	.....	738,412
	Franklin	.....	.....	.....	.....	.....	.....	505,966	389,162	30	.....	591,489	177,447	.....	768,936
	Gallatin	.....	.....	.....	.....	4	6,057	353,450	365,870	.....	03	933,588	.....	28,008	905,580
	Hamilton	.....	.....	1	148	.....	.....	399,379	280,862	42	.....	384,666	161,560	.....	546,226
	Hardin	.....	.....	.....	.....	7	10,600	170,099	134,554	26	.....	206,531	53,698	.....	260,229
	Jefferson	1	1,680	.....	.....	.....	.....	725,362	426,661	70	.....	678,521	474,965	.....	1,153,486
	Richland	.....	.....	2	295	.....	.....	536,549	416,009	29	.....	838,267	243,097	.....	1,081,364
	Saline	1	1,679	.....	.....	.....	.....	392,630	317,281	24	.....	433,460	104,030	.....	537,490
	Wabash	.....	.....	.....	.....	.....	.....	314,706	289,282	09	.....	694,439	62,500	.....	756,939
	Wayne	.....	.....	1	147	.....	.....	839,307	678,979	24	.....	992,395	238,175	.....	1,230,571
	White	.....	.....	.....	.....	5	7,572	663,452	351,461	89	.....	587,809	523,150	.....	1,110,959
	Grand aggregate	.....	82,291	.....	12,393	.....	1,069,586	100,762,985	100,741,073	.....	.....	39,102,189	20,522,598	19,644,284	239,980,503

Digitized by Google

STATEMENT—CONTINUED.

Districts	Counties.	Value of enumerated property at State average, excluding Nos. 14, 15, 16, 17.	Value of enumerated property as ass'ed, excluding Nos. 14, 15, 16, 17.	Per cent. required to bring assessed val. of enum'ted property to State avge, excluding Nos. 14, 15, 16, 17		Assessed value of all personal property.	Amount added.	Amount deducted.	Value of personal property, as produced by State average.	Per cent. of assessed value.		Amount added.	Amount deducted.	Equalized value of personal property.
				Add.	Ded.					Add.	Ded.			
1	Cook	$2, 222, 950	$1, 936, 369	.15	.....	$30, 177, 346	$4, 526, 602	.....	$34, 703, 948	.88	.....	$26, 536, 064	.....	$56, 733, 410
2	DuPage	725, 539	520 030	.40	.....	924, 620	369, 848	.....	1, 294, 468	.30	.....	277, 386	.....	1, 292, 006
3	Lake	905, 622	642, 189	.41	.....	1, 156, 621	474, 215	.....	1, 630, 836	.27	.....	312, 288	.....	1, 468, 909
4	Boone	655, 076	784, 321	.....	.16	1, 864, 419	.....	$298, 307	1, 566, 112	.....	.32	.....	$596, 614	1, 267, 805
	DeKalb	1, 613, 913	1, 655, 491	.....	.03	3, 075, 067	.....	92, 250	2, 982, 757	.....	.20	.....	615, 001	2, 460, 906
	Kane	1, 402, 977	1, 898, 566	.....	.26	5, 461, 081	.....	1, 419, 881	4, 041, 200	.....	.35	.....	1, 911, 378	3, 549, 703
	McHenry	1, 302, 619	1, 479, 496	.....	.12	2, 825, 995	.....	339, 119	2, 486, 876	.....	.29	.....	819, 539	2, 006, 456
	Winnebago	1, 197, 432	934, 658	.28	.....	3, 185, 958	892, 068	.....	4, 078, 026	.8	.....	254, 877	.....	3, 440, 835
5	Carroll	978, 539	943, 702	.04	.....	1, 839, 441	73, 578	.....	1, 913, 019	.....	.12	.....	220, 733	1, 618, 708
	JoDaviess	1, 087, 281	1, 004, 156	.08	.....	2, 486, 812	198, 945	.....	2, 685, 757	.....	.12	.....	298, 417	2, 188, 395
	Ogle	1, 837, 133	2, 378, 569	.....	.22	5, 287, 239	.....	1, 163, 193	4, 124, 046	.....	.36	.....	1, 903, 406	3, 383, 833
	Stephenson	1, 292, 953	1, 472, 046	.....	.12	3, 591, 471	.....	430, 977	3, 160, 494	.....	.29	.....	1, 041, 527	2, 549, 944
	Whiteside	1, 384, 319	1, 435, 902	.....	.04	2, 895, 405	.....	115, 816	2, 779, 589	.....	.16	.....	463, 265	2, 432, 140
6	Bureau	1, 873, 279	929, 863	1.01	.....	1, 569, 753	1, 585, 451	.....	3, 155, 204	.93	.....	1, 459, 870	.....	3, 029, 623
	Henry	1, 877, 708	1, 907, 523	.....	.02	3, 364, 613	.....	67, 292	3, 297, 321	.....	.15	.....	504, 692	2, 859, 921
	Lee	1, 276, 593	1, 600, 500	.....	.20	3, 073, 806	.....	614, 761	2, 459, 045	.....	.29	.....	891, 404	2, 182, 402
	Putnam	368, 163	463, 102	.....	.22	830, 714	.....	182, 757	647, 957	.....	.22	.....	182, 757	647, 957
	Rock Island	942, 595	891, 183	.06	.....	2, 725, 281	163, 517	.....	2, 888, 798	.....	.4	.....	109, 011	2, 616, 270
7	Grundy	812, 065	658, 987	.23	.....	1, 432, 081	329, 379	.....	1, 761, 460	.11	.....	157, 529	.....	1. 589, 610
	Kendall	791, 725	868, 776	.....	.09	1, 691, 116	.....	152, 200	1, 538, 916	.....	.18	.....	304, 401	1, 386, 715
	LaSalle	2, 529, 223	3, 015, 005	.....	.16	7, 663, 806	.....	1, 226, 209	6, 437, 597	.....	.22	.....	1, 686, 037	5, 977, 769
	Will	1, 553, 653	1, 297, 658	.20	.....	2, 709, 554	541, 911	.....	3, 251, 465	.13	.....	352, 242	.....	3, 061, 796
8	Ford	729, 198	623, 282	.17	.....	1, 110, 504	188, 786	.....	1, 299, 290	.5	.....	55, 525	.....	1, 166, 029
	Iroquois	1, 803, 429	1, 727, 329	.04	.....	2, 913, 112	116, 524	.....	3, 029, 636	.....	.12	.....	349, 573	2, 563, 539
	Kankakee	819, 375	817, 596	.....	.....	1, 236, 689	.....	.....	1, 236, 689	.....	.12	.....	148, 403	1, 088, 286
	Livingston	1, 995, 911	1, 980, 507	.01	.....	3, 719, 052	37, 191	.....	3, 756, 243	.....	.12	.....	446, 286	3, 272, 766
	Marshall	825, 106	878, 480	.....	.06	1, 770, 063	.....	106, 204	1, 663, 859	.....	.16	.....	283, 210	1, 486, 853
	Woodford	1, 109, 724	1, 062, 292	.04	.....	2, 247, 789	89, 912	.....	2, 337, 701	.....	.7	.....	157, 345	2, 090, 444
9	Fulton	1, 799, 180	2, 313, 982	.....	.22	5, 419, 099	.....	1, 192, 202	4, 226, 897	.....	.30	.....	1, 625, 730	3, 793, 369
	Knox	1, 857, 045	2, 362, 535	.....	.21	6, 066, 024	.....	1, 273, 865	4, 792, 159	.....	.30	.....	1, 819, 807	4, 246, 217
	Peoria	1 415, 231	1, 484, 642	.....	.05	4, 569, 104	.....	228, 455	4, 340, 649	.....	9	.....	411, 219	4, 157, 885
	Stark	763, 105	845, 195	.....	.10	1, 782, 955	.....	178, 296	1, 604, 659	.....	.15	.....	267, 443	1, 515, 512

Digitized by Google

STATEMENT—CONTINUED.

Districts.	Counties.	Value of enumerated property at State average, excluding Nos. 14, 15, 16, 17.	Value of enumerated property as ass'ed, excluding Nos. 14, 15, 16, 17.	Per cent. required to bring assessed val. of enum'ted property to State av'ge, excluding Nos. 14, 15, 16, 17. Add.	Ded	Assessed value of all personal property.	Amount added.	Amount deducted.	Value of personal property, as produced by State average.	Per cent. of assessed value. Add.	Ded	Amount added.	Amount deducted.	Equalized value of personal property.
10	Hancock	$1,679,387	$1,706,591	.....	.02	$3,404,828	.....	$68,097	$3,336,731	.....	.12	.....	$408,579	$2,996,249
	Henderson	709,497	851,677	.....	.17	1,329,249	.....	225,972	1,103,277	.....	.25	.....	332,312	996,937
	McDonough	1,508,698	1,833,572	.....	.18	3,770,878	.....	678,758	3,092,120	.....	.26	.....	980,428	2,790,450
	Mercer	1,347,632	1,260,636	.07	.....	2,197,286	$153,810	.....	2,351,096	.....	.5	.....	109,864	2,087,422
	Schuyler	773,550	792,562	.....	.02	1,383,963	.....	27,679	1,356,284	.....	.12	.....	166,076	1,217,887
	Warren	1,322,502	1,613,621	.....	.18	3,188,646	.....	573,956	2,614,690	.....	.26	.....	829,048	2,359,598
11	Adams	1,676,993	1,549,463	.08	.....	4,537,503	362,000	.....	4,900,503	.....	.....	.....	.....	4,537,503
	Brown	525,054	544,336	.....	.04	1,004,914	.....	40,197	964,717	.....	.12	.....	120,590	884,324
	Calhoun	268,730	274,285	.....	.02	529,920	.....	10,598	519,322	.....	.22	.....	116,582	413,338
	Greene	866,809	1,096,377	.....	.21	2,180,439	.....	457,892	1,722,547	.....	.30	.....	654,132	1,526,307
	Jersey	418,838	465,386	.....	.10	864,113	.....	86,411	777,702	.....	.12	.....	103,694	760,419
	Pike	1,286,982	1,449,417	.....	.11	3,366,285	.....	370,291	2,995,994	.....	.22	.....	744,583	2,625,702
12	Cass	557,616	620,162	.....	.10	1,333,296	.....	133,330	1,199,966	.....	12	.....	159,996	1,173,300
	Christian	1,418,683	1,463,447	.....	.03	2,901,244	.....	87,037	2,814,207	.....	.12	.....	348,149	2,553,095
	Menard	694,263	870,106	.....	.20	2,281,479	.....	456,296	1,825,183	.....	.24	.....	547,554	1,733,924
	Morgan	768,635	1,041,311	.....	.26	2,636,058	.....	685,375	1,950,683	.....	.24	.....	632,654	2,003,464
	Sangamon	2,156,663	2,664,886	.....	.19	7,171,659	.....	1,362,613	5,909,044	.....	.17	.....	1,219,182	5,952,477
	Scott	392,882	457,797	.....	.14	1,041,975	.....	145,877	896,098	.....	.19	.....	197,975	844,000
13	DeWitt	896,625	824,515	.9	.....	1,585,073	142,657	.....	1,727,730	.4	.....	63,403	.....	1,648,476
	Logan	1,305,559	1,729,412	.....	.25	3,570,697	.....	892,674	2,678,023	.....	.32	.....	1,142,623	2,428,074
	Mason	659,803	568,184	.16	.....	1,010,218	161,635	.....	1,171,853	.6	.....	60,613	.....	1,070,831
	McLean	2,570,994	2,882,473	.....	.11	5,897,691	.....	648,746	5,248,945	.....	.2	.....	117,954	5,779,737
	Tazewell	1,183,623	1,400,969	.....	.16	3,087,894	.....	494,063	2,593,831	.....	.12	.....	370,547	2,717,347
14	Champaign	1,753,775	1,871,575	.....	.6	3,313,555	.....	198,813	3,114,742	.....	.12	.....	397,627	2,915,928
	Coles	1,099,167	1,017,567	.8	.....	2,441,262	295,301	.....	2,636,563	.3	.....	73,238	.....	2,514,560
	Douglas	847,193	915,758	.....	.7	1,788,837	.....	125,219	1,663,618	.....	.18	.....	321,991	1,466,846
	Macon	1,292,854	1,747,678	.....	.26	4,120,086	.....	1,071,222	3,048,864	.....	.34	.....	1,400,829	2,719,257
	Piatt	779,468	736,974	.6	.....	1,222,194	73,332	.....	1,295,526	.....	.3	.....	36,666	1,185,528
	Vermilion	1,771,393	1,622,696	.9	.....	3,517,524	316,577	.....	3,834,101	.3	.....	105,526	.....	3,623,050
15	Crawford	592,795	536,185	.11	.....	993,294	109,262	.....	1,102,556	.....	.7	.....	69,531	923,763
	Clark	771,532	579,982	.33	.....	976,699	322,311	.....	1,299,010	.8	.....	78,136	.....	1,054,835
	Cumberland	523,820	339,606	54	.....	515,971	278,624	.....	794,595	.23	.....	118,673	.....	634,644

Digitized by Google

	Edgar	1,237,117	987,471	.25	.....	1,764,333	440,483	.....	2,204,416	.16	.....	282,393	.....	2,046,626
	Effingham	638,901	428,430	.40	.....	650,137	318,567	.....	968,704	.23	.....	140,532	.....	799,669
	Jasper	604,945	391,712	.54	.....	541,753	292,547	.....	834,300	.23	.....	124,603	.....	666,356
	Lawrence	528,970	375,533	.41	.....	602,794	247,146	.....	849,940	.23	.....	138,643	.....	741,437
	Moultrie	655,421	655,744	.....	.....	1,264,712	.....	.....	1,264,712	.....	.12	.....	151,765	1,112,947
	Shelby	1,280,071	1,363,907	.....	.6	2,650,698	.....	159,042	2,491,656	.....	.19	.....	503,633	2,147,065
16	Bond	524,089	373,775	.40	.....	681,810	272,724	.....	954,534	.28	.....	190,907	.....	872,717
	Clay	678,840	592,763	.15	.....	1,146,693	172,004	.....	1,318,697	.....	.2	.....	22,934	1,123,759
	Clinton	662,695	574,446	.15	.....	1,232,712	184,907	.....	1,417,619	.....	.2	.....	24,654	1,208,058
	Fayette	1,030,649	885,849	.16	.....	1,783,368	285,339	.....	2,068,707	.....	.5	.....	89,168	1,694,200
	Marion	836,911	691,059	.21	.....	1,551,385	325,791	.....	1,877,176	.3	.....	46,542	.....	1,597,927
	Montgomery	1,190,770	976,382	.22	.....	1,756,558	386,443	.....	2,143,001	.6	.....	105,393	.....	1,861,951
	Washington	528,472	519,322	.2	.....	948,242	18,965	.....	967,207	.....	.22	.....	208,613	739,629
17	Macoupin	1,573,167	793,299	.98	.....	1,359,049	1,331,868	.....	2,690,917	.83	.....	1,128,011	.....	2,487,060
	Madison	1,183,415	1,378,324	.....	.14	3,468,215	.....	485,550	2,982,665	.....	.22	.....	763,007	2,705,208
	Monroe	396,534	337,245	.18	.....	643,450	115,821	.....	759,271	.....	.2	.....	12,869	630,581
	St. Clair	843,257	1,110,496	.....	.24	4,139,559	.....	993,494	3,146,065	.....	.32	.....	1,324,659	2,814,900
18	Alexander	204,629	187,306	.9	.....	687,844	61,906	.....	749,750	.....	.21	.....	144,447	543,397
	Jackson	526,309	360,985	.46	.....	693,449	318,987	.....	1,012,436	.23	.....	159,493	.....	852,942
	Johnson	318,698	199,427	.60	.....	265,297	159,178	.....	424,475	.33	.....	87,548	.....	352,845
	Massac	245,581	186,015	.32	.....	408,930	130,858	.....	539,788	.....	.12	.....	49,072	359,858
	Perry	401,140	283,355	.42	.....	530,703	222,895	.....	753,598	.23	.....	122,062	.....	652,765
	Pope	375,795	325,246	.16	.....	535,790	85,726	.....	621,516	.....	.17	.....	91,084	444,706
	Pulaski	152,310	108,597	.40	.....	222,923	89,169	.....	312,092	.24	.....	53,502	.....	276,425
	Randolph	670,801	625,614	.7	.....	1,508,928	105,625	.....	1,614,553	.....	.7	.....	105,623	1,403,303
	Union	429,570	348,993	.23	.....	653,062	150,204	.....	803,266	.3	.....	19,592	.....	672,654
	Williamson	449,773	336,622	.34	.....	506,268	172,131	.....	678,399	.13	.....	65,815	.....	572,083
19	Edwards	309,880	308,333	.1	.....	731,101	7,311	.....	738,412	.....	.22	.....	160,842	570,259
	Franklin	505,966	389,162	.30	.....	591,489	177,447	.....	768,936	.....	.2	.....	11,830	579,659
	Gallatin	346,031	353,270	.....	.2	933,588	.....	18,672	914,916	.....	.32	.....	298,748	634,840
	Hamilton	399,231	280,837	.42	.....	384,666	161,560	.....	546,226	.13	.....	50,007	.....	434,673
	Hardin	159,499	133,642	.19	.....	206,531	39,241	.....	245,772	.....	.12	.....	24,784	181,747
	Jefferson	723,682	426,311	.70	.....	678,521	474,965	.....	1,153,486	.43	.....	291,764	.....	970,285
	Richland	536,254	415,984	.29	.....	838,267	243,097	.....	1,081,364	.3	.....	25,148	.....	863,415
	Saline	390,951	314,956	.24	.....	433,460	104,030	.....	537,490	.....	.12	.....	52,015	381,445
	Wabash	314,706	289,282	.9	.....	694,439	62,500	.....	756,939	.....	.12	.....	83,333	611,106
	Wayne	839,160	678,944	.24	.....	992,396	238,175	.....	1,230,571	.....	.2	.....	19,848	972,548
	White	655,880	350,686	.87	.....	587,809	511,394	.....	1,099,203	.48	.....	282,148	.....	869,957
	Grand aggregate	99,512,916	99,492,372	.....	.....	239,102,189	19,613,040	19,579,660	239,135,569	.....	.....	33,248,373	32,725,295	239,625,267

Digitized by Google

On motion of Mr. Parry,

The Board adjourned until to-morrow morning at 9 o'clock.

SEPTEMBER 7, 1875.

The Board met, pursuant to adjournment. Mr. Lippincott in the chair.

The minutes of yesterday's proceedings were read and approved.

Mr. Derickson moved that the report of the Committee on Town and City Lots be recommitted to the Committee with instructions to re-distribute fifty millions of "surplus," *pro rata*, on the equalized value of said lots.

The motion was lost by the following vote:

Yeas—Messrs. Derickson, Whitney, Willmarth, Lippincott—4.

Nays—Messrs. Diggins, English, Hunter, Miles, McNutt, McCawley, Parry, Savage, Warner, Wiley, Whiteside—11.

The following resolution was offered by Mr. Warner, and laid over until to-morrow morning:

WHEREAS the "Chicago Times" in its issue of the 4th inst. contained remarks under the caption of "A Contemptible Body," purporting to have been based upon information furnished by Hon. R. P. Derickson, a member of this Board, charging this Board as constituting a ring to defraud the county of Cook in the equalization of the assessments of property for A. D. 1875; and whereas Hon. R. P. Derickson in open session of this Board did declare said remarks to be substantially untrue and not warranted by any statements made by him; and further, he would not apply to the "Chicago Times" to have the statement corrected, because that paper was unfriendly to him; therefore,

Resolved, That in justice to Hon R. P. Derickson and the several members of this Board, the "Chicago Times" is hereby requested to publish this preamble and resolution.

Mr. Derickson moved that the Board now proceed to re-distribute the fifty-five millions "surplus," on town and city lots, *pro rata*, on the equalized value of said lots.

On motion of Mr. Diggins,

The motion was laid on the table by the following vote:

Yeas—Messrs. Diggins, Hunter, Miles, McNutt, McCawley, Parry, Savage, Warner, Wiley, Whiteside, Lippincott—11.

Nays—Messrs. Derickson, English, Whitney, Willmarth—4.

Mr. Wiley obtained leave of absence for Mr. Mosier, and,

On motion of Mr. Whitney,

The Board adjourned until 2 o'clock P. M.

TWO O'CLOCK, P. M.

The Board met, pursuant to adjournment.

On motion of Mr. Warner,

The assessed value of town and city lots in Gallatin county was reduced 32 instead of 22 per cent.

Mr. English moved that the equalized value of Ford county lands be made $15 instead of $12 50 per acre.

Consideration of the motion was postponed until to-morrow, and,

On motion of Mr. Warner,

The Board adjourned until 9 o'clock to-morrow morning.

Digitized by Google

SEPTEMBER 8, 1875.

The Board met, pursuant to adjournment. Mr. Lippincott in the chair.

The minutes of yesterday's proceedings were read and approved.

On motion of Mr. Diggins,

The resolution offered yesterday morning, by Mr. Warner, was adopted by the following vote:

Yeas—Messrs. Dewey, Diggins, English, Fisher, Hunter, McCawley, McNutt, Miles, Parry, Savage, Warner, Whiteside—12.

Nays—Messrs. Wiley, Willmarth, Lippincott—3.

Messrs. McMaster and Whitney were excused from voting.

Mr. English renewed his motion of yesterday to raise Ford county lands from $12 50 to $15 per acre.

Mr. Hunter moved to amend by substituting $14 instead of $15.

The amendment was lost, and the original motion was adopted.

On motion of Mr. English,

Iroquois county lands were raised from $12 50 to $14 per acre, and Vermilion and Champaign counties placed at $18 50 per acre.

Mr. McMaster's motion to make Jackson county $7 50 instead of $9 50 per acre, and Perry county $7 50 instead of $8 50 per acre, was lost.

On motion of Mr. Warner,

The several reports of Committee on Equalization of Lands, of Town and City Lots, and of Personal Property, were referred to the Committee on General Equalization, and,

The Board adjourned until 2 o'clock P. M.

TWO O'CLOCK P. M.

The Board met, pursuant to adjournment.

The Committee on General Equalization recommended the following changes, which were adopted:

That Iroquois county lands be reduced $1 per acre.

That Coles county lands be reduced 50 cents per acre.

That Edgar county lands be raised 50 cents per acre.

That Jackson county town and city lots be placed at 25 per cent. addition, instead of 50 per cent.

On motion of Mr. Diggins,

The Board adjourned until 9 o'clock to-morrow morning.

SEPTEMBER 9, 1875.

The Board met, pursuant to adjournment. Mr. Miles in the chair.

The minutes of yesterday's proceedings were read and approved.

The Committee on General Equalization recommended that 37 instead of 35 per cent. be deducted from the assessed value of personal property in Kane county.

Adopted.

Digitized by Google

Mr. Savage obtained indefinite leave of absence for Mr. Fisher.

On motion of Mr. English,

The Board adjourned until 2 o'clock P. M.

TWO O'CLOCK P. M.

The Board met, pursuant to adjournment.

Mr. English, Chairman of the Committee on Assessment of the Tangible Property of Railroads, denominated "Railroad Track" and "Rolling Stock," submitted the following report, which was adopted:

NOTE.—The report here mentioned was subsequently recommitted to the Committee, (see Minutes of 16th inst.,) was amended, and again submitted to the Board on the 18th inst., and adopted on the 21st.

The following was offered by Mr. English, and adopted:

WHEREAS, Messrs. Beardsley, Crandon and Hinckley, on behalf of the railroads they represent, and other railroads of this State, have tendered to this Board a coach and all necessary transportation, to visit all portions of our State; and whereas, a trip of observation to the different sections of our State would be of great service to this Board in the discharge of their official duties, enabling them to become better acquainted with its varied interests, and thereby be better qualified to make an intelligent equalization of the assessments of all the classes of property; therefore,

Resolved, That the Chairman of this Board appoint a committee of three, whose duty it shall be to correspond with Messrs. Beardsley, Crandon and Hinckley, and to arrange for a trip to the different sections of the State before or at the next meeting of our Board.

Resolved, That the thanks of this Board are tendered to the gentlemen and the roads they represent for their kindness in extending to us this invitation.

On motion of Mr. Warner,

The Board adjourned until 9 o'clock to-morrow morning.

SEPTEMBER 10, 1875.

The Board met, pursuant to adjournment. Mr. Miles in the chair.

The minutes of yesterday's proceedings were read and approved.

The Chairman announced the names of Messrs. English, Warner and Hunter, as the Special Committee required by the resolutions offered by Mr. English, and adopted yesterday.

On motion of Mr. Whitney,

The Board adjourned until next Tuesday morning at 9 o'clock.

SEPTEMBER 14, 1875.

The Board met, pursuant to adjournment. Mr. Miles in the chair.

The minutes of Friday's proceedings were read and approved.

On motion of Mr. McNutt,

The Board adjourned till 9 A. M. to-morrow.

SEPTEMBER 15, 1875.

The Board met, pursuant to adjournment. Mr. Lippincott in the chair.

Digitized by Google

The minutes of yesterday's proceedings were read and approved.
On motion of Mr. Miles,
The Board adjourned till 9 A. M. to-morrow.

SEPTEMBER 16, 1875.

The Board met, pursuant to adjournment. Mr. Lippincott in the chair.
The minutes of yesterday's proceedings were read and approved.
On motion of Mr. Miles,
The vote by which the report of the Committee on Assessment of the Tangible Property of Railroads was adopted, was re-considered, and,
On motion of Mr. English,
The report was recommitted to the said committee.
On motion of Mr. Miles,
The Board adjourned till 9 A. M. to-morrow.

SEPTEMBER 17, 1875.

The Board met, pursuant to adjournment. Mr. Lippincott in the chair.
The minutes of yesterday's proceedings were read and approved.
On motion of Mr. Wiley,
The Board adjourned till 4 o'clock P. M.

FOUR O'CLOCK P. M.

The Board met, pursuant to adjournment, and,
On motion of Mr. Whitney,
Adjourned till 7 o'clock P. M.

SEVEN O'CLOCK P. M.

The Board met, pursuant to adjournment.
The Committee on General Equalization submitted their report, and,
The Board adjourned till 9 A. M. to-morrow.

SEPTEMBER 18, 1875.

The Board met, pursuant to adjournment. Mr. Miles in the chair.
The minutes of yesterday's proceedings were read and approved.

Digitized by Google

The report of the Committee on Assessment of Railroads, which was recommitted on the 16th inst., was again submitted to the Board by Mr. English, Chairman of said Committee.

On motion of Mr. Warner,

The Board went into the Committee of the Whole, to consider the report of the Committee on General Equalization.

In a short time the Committee arose, reported progress, and asked leave to sit again.

On motion of Mr. Wiley,

The Board adjourned until 10:30 o'clock A. M.

TEN-THIRTY O'CLOCK A. M.

The Board met, pursuant to adjournment, and,

On motion,

Adjourned till 9 o'clock Monday morning.

SEPTEMBER 20, 1875.

The Board met, pursuant to adjournment. Mr. Lippincott in the chair.

The minutes of Satnrday's proceedings were read and approved.

On motion, the Board adjourned until 9 o'clock to-morrow morning.

SEPTEMBER 21, 1875.

The Board met, pursuant to adjournment. Mr. Lippincott in the chair.

The minutes of yesterday's proceedings were read and approved.

On motion of Mr. Warner,

The report of the Committee on Assessment of Railroads was adopted, and is as follows:

Your Committee on Assessment of Railroad Property, to whom was recommitted the report of the assessment of railroad property as made by said committees, beg leave to report that they have carefully examined the schedules and statements as furnished by the various railroad companies and by the Auditor of Public Accounts, and have endeavored as far as possible to assess at a just and equitable value the tangible property of railroads as provided by law; and in order to equalize the same with the other assessed property of the State, have made the assessment at fifty per cent of the cash value thereof. The tabular statement hereto attached shows the result of our labors.

Respectfully submitted.

J. G. ENGLISH, *Chairman.*
ED. B. WARNER,
D. D. PARRY,
WM. M. WHITNEY.
} *Committee.*

Digitized by Google

TABULAR STATEMENT *of the assessment of Railroad Property denominated "Railroad Track" and "Rolling Stock" of each of the Railroads located in the State of Illinois, and the distribution of said assessment to the several counties in which said roads are located. Accompanying and made part of the report of the Committee on Assessment of Railroad Property.*

NUMBER	NAME OF COMPANY AND COUNTIES.	RIGHT OF WAY AND IMPROVEMENTS THEREON.			MAIN TRACK.				SIDE, SECOND, OR TURNOUT TRACK.				Assessed value of rolling st'ck	Total assessed value of railro'd property, denominated "R.R.tr'ck" and "rolling stock."
		ACRES.		Value of buildings on right of way.	SUPERSTRUCTURE.				SUPERSTRUCTURE.					
		No.	Value excluding impr'mts.		Miles	Feet.	Total in feet.	Assessed value.	Miles	Feet.	Total in feet.	Assessed value.		
1	Baltimore, Pittsburg and Chicago:													
	Cook	57.46	$2,299	$250	5	5264	31,664	$17,914	5	3915	30,315	$15,331	$8,370	$44,164
2	Cairo and St. Louis:													
	St. Clair	51.54	644	270	3	4360	20,200	6,790	1	.....	5,280	1,476	1,357	10,537
	Monroe	269.82	3,373	60	25	817	132,817	44,642	.....	3808	3,808	1,065	8,921	58,061
	Randolph	354.29	4,428	120	31	937	164,617	55,331	1	1636	6,916	1,933	11,057	72,869
	Perry	31.27	391	.....	2	3062	13,622	4,579	.....	.....	.....	.....	915	5,885
	Jackson	414.37	5,180	325	34	1411	180,931	60,814	2	95	10,655	2,979	12,152	81,450
	Union	243.55	3,044	.....	21	3114	113,994	38,316	.....	1150	1,150	322	7,657	49,339
	Alexander	315.50	3,944	.....	26	3275	140,555	47,243	.....	1450	1,450	405	9,441	61,033
	Totals	1,680.34	$21,004	$775	145	1136	766,736	$257,715	5	2859	29,259	$8,180	$51,500	$339,174
3	Cairo and Vincennes:													
	Alexander	79.00	316	1,050	5	2199	28,599	13,085	1	1477	6,750	2,169	2,270	18,890
	Pulaski	238.43	954	450	19	4480	104,800	47,948	.....	4767	4,767	1,532	8,319	59,203
	Johnson	607.10	2,428	225	28	1272	149.112	68,222	.....	4913	4,913	1,579	11,836	84.290
	Saline	346.80	1,387	350	28	2178	150,018	68,637	.....	4162	4,168	1,340	11,908	83 622
	White	372.10	1,489	1,650	32	2960	171,920	78,658	1	2736	8,016	2,576	13,646	98,019
	Wabash	296.70	1,187	213	25	200	132,200	60,435	.....	3031	3,031	974	10,494	73,353
	Lawrence	66.20	265	.....	3	4416	20,256	9,267	.....	1285	1,285	413	1,608	11,553
	Williamson	21.60	86	.....	1	4153	9,433	4,316	.....	.....	.....	.....	749	5,151
	Edwards	47.20	189	.....	3	3730	19,570	8,954	.....	.....	.....	.....	1,553	10,696
	Gallatin	2.00	8	.....	.....	900	900	412	.....	.....	.....	.....	71	491
	Totals	2,077.13	$8,309	$3,938	149	88	786,868	$359,934	6	1257	32,937	$10,583	$62,454	$445,268
4	Carbondale and Shawneetown:													
	Williamson	175.71	879	760	13	2740	71,380	30,061	.....	4600	4,600	1,628	5,219	38,517
	Jackson	43.98	220	16	3	5100	20,940	8,819	.....	500	500	177	1,531	10,763
	Totals	219.69	$1,099	$776	17	2560	92,320	$38,880	.....	5100	5,100	$1,805	$6,750	$49,310

Digitized by Google

STATEMENT—CONTINUED.

Number.	Name of Company and Counties.	Right of Way and Improvements thereon. Acres. No.	Acres. Value excluding impr'mts.	Value of buildings on right of way.	Main Track. Superstructure. Miles	Feet.	Total in feet.	Assessed value.	Side, Second or Turn-out Track. Superstructure. Miles	Feet.	Total in feet.	Assessed value.	Assessed value of rolling stock.	Total assessed val. of railroad property, denominated "RR. track" and "rolling stock."
5	Chicago and Alton:													
	Cook	262.50	$39,830	$1,167	26	3298	140,578	$80,405	20	992	106,592	$49,272	$45,425	$216,099
	Will	394.89	48,606	7,750	32	4586	173,546	99,261	27	1681	144,241	66,675	56,077	278,369
	Grundy	143.85	18,028	833	12	269	63,629	36,393	12	5134	68,494	31,661	20,560	107,475
	Livingston	630.81	76,995	3,708	51	3853	273,133	156,220	13	86	68,726	31,768	88,256	356,947
	McLean	667.40	86,057	2,417	56	5110	300,790	172,039	12	17	64,377	29,758	97,193	387,464
	Logan	362.13	42,715	2,708	28	2920	150,760	86,228	3	1671	17,511	8,094	48,714	188,459
	Sangamon	355.41	52,371	5,250	34	2410	181,930	104,056	2	4028	14,588	6,743	58,786	227,206
	Macoupin	694.34	60,863	2,750	40	3580	214,780	122,845	3	4059	19,899	9,198	69,401	265,057
	Jersey	183.41	25,254	417	16	4650	89,130	50,979	.....	4370	4,370	2,020	28,800	107,470
	Madison	262.67	49,864	4,167	33	1751	175,991	100,659	7	4497	41,457	19,163	56,867	230,720
	St. Clair	22.67	3,634	6,667	2	2264	12,824	7,335	3	960	16,800	7,766	4,144	29,546
	LaSalle	155.60	18,375	250	12	1493	64,853	37,093	.....	3853	3,853	1,781	20,956	78,455
	Marshall	337.53	43,369	750	28	5226	153,966	87,547	2	3501	14,061	6,500	49,460	187,626
	Woodford	145.53	19,339	250	13	1443	70,083	40,085	.....	4583	4,583	2,118	22,646	84,438
	Tazewell	243.56	36,124	2,583	24	795	127,515	72,933	1	4884	10,164	4,698	41,203	157,541
	Greene	457.90	57,645	1,833	38	2784	203,424	116,350	3	1938	17,778	8,218	65,731	249,777
	Scott	34.69	5,699	167	3	4273	20,113	11,504	.....	1548	1,548	716	6,499	24,585
	Morgan	289.59	42,554	3,000	28	2352	150,192	85,903	3	2205	18,045	8,341	48,531	188,329
	Cass	32.45	3,501	833	2	2248	12,808	7,326	.....	1320	1,320	610	4,139	16,409
	Menard	252.81	34,701	1,500	23	1035	122,475	70,050	.....	3659	3,059	1,414	39,575	147,240
	Mason	153.19	18,864	2,750	12	4370	67,730	38,739	1	3015	8,895	4,112	21,885	86,350
	Pike	448.95	36,088	2,333	23	2630	124,070	70,963	2	1107	11,667	5,393	40,090	154,867
	Totals	6,531.88	$820,476	$54,083	547	5260	2,893,490	$1,654,913	125	2028	662,028	$306,019	$934,938	$3,770,429
6	Alton and St. Louis													
7	St. Louis, Jacksonville and Chicago.	Embraced	in the	assessm't	of the	Chica	go and Al	ton Railroad	Co.					
8	Joliet and Chicago													
9	Chicago and Illinois River:													
	Will	204.05	5,101	438	17	528	90,288	61,618	.....	.....	.....	.....	.....	67,157
	Grundy	80.52	2,013	1,050	6	3390	35,070	23,934	.....	.....	.....	.....	.....	26,997
	Totals	284.57	$7,114	$1,488	23	3918	125,358	$85,552	.....	.....	.....	.....	.....	$94,154
10	Chicago, Burlington and Quincy:													
	Cook	150.38	26,058	4,875	15	556	79,756	46,897	44	3535	235,855	109,602	26,986	214,418
	DuPage	260.82	6,233	4,000	21	3517	114,397	67,266	21	5188	116,068	53,937	38,707	170,143
	Kane	294.50	22,701	8,421	26	416	137,696	80,966	23	819	122,259	56,814	46,590	215,492
	Kendall	382.69	5,740	4,125	33	2757	176,997	104,076	9	4133	51,653	24,003	59,888	197,832

Digitized by Google

DeKalb	100.77	1,633	1,681	9	4008	51,528	30,299	2	584	11,144	5,179	17,435	56,227
Lee	300.43	4,529	1,625	37	5068	200,428	117,852	1	2689	7,969	3,704	67,816	195,527
LaSalle	758.29	9,134	8,544	65	2596	345,796	203,331	31	675	164,355	76,376	117,002	414,387
Bureau	880.85	15,315	11,625	72	4260	384,420	226,043	10	2770	55,570	25,824	130,070	408,877
Henry	422.43	9,066	9,231	35	1364	186,184	109,478	6	1023	32,703	15,197	62,996	205,968
Knox	852.62	15,413	12,025	71	822	375,762	220,916	20	342	105,942	49,232	127,120	424,706
Warren	250.22	6,741	3,688	20	4617	110,217	64,808	2	4770	15,330	7,124	37,292	119,653
Henderson	389.35	5,840	3,125	32	2149	171,109	100,614	6	4798	36,478	16,952	57,895	184,426
Fulton	586.04	8,791	9,000	51	2656	271,936	159,901	4	373	21,493	9,988	92,011	279,691
McDonough	412.79	9,980	9,000	34	1720	181,240	106,571	6	1022	32,702	15,197	61,323	202,071
Hancock	496.71	7,451	5,625	41	1947	218,427	128,437	3	1165	17,005	7,903	73,906	223,322
Adams	668.01	21,880	14,687	57	883	301,843	177,487	13	472	69,112	32,117	102,130	348,301
Peoria	435.07	8,286	6,250	44	4401	236,721	139,194	6	5076	36,756	17,081	80,095	250,906
Mercer	431.31	6,470	5,563	35	3648	188,448	110,809	3	3164	19,064	8,831	63,762	195,435
Whiteside	444.44	6,678	3,563	38	894	201,534	118,504	2	5140	15,700	7,296	68,190	204,231
Stark	251.74	3,776	3,981	20	4778	110,378	64,903	2	316	10,876	5,054	37,347	115,061
Schuyler	126.06	1,994	3,375	11	2060	60,140	35,363	1	41	5,321	2,473	20,348	63,553
Totals	8,895.52	$203,709	$134,009	777	2317	4,104,877	$2,413,716	224	575	1,183,295	$549,884	$1,388,909	$4,690,227
11 Chicago, Danville and Vincennes:													
Cook	129.	3,870	850	11	3960	62,040	28,196	6	1136	32,816	11,618	20,699	65,433
Will	128.	3,200	262	11	1328	59,408	26,999	.....	3074	3,074	1,107	19,820	51,388
Kankakee	226.	3,390	250	21	1240	112,120	50,956	1	3139	8,419	3,032	37,406	95,034
Iroquois	402.	6,030	675	35	1320	186,120	84,588	1	4518	9,798	3,529	62,094	156,916
Vermilion	372.	7,440	1,000	32	4280	173,240	78,734	1	4720	10,000	3,601	57,797	148,572
Totals	1,257.	$23,930	$3,037	112	1568	592,928	$269,473	12	747	64,107	$23,087	$197,816	$517,343
12 Chicago and Iowa:													
Kane	168.53	3,371	300	14	1949	75,869	34,278	.....	4030	4,030	1,513	14,636	54,098
DeKalb	224.64	4,493	1,300	18	2844	97,884	44,224	1	5269	10,549	3,960	18,882	72,859
Lee	107.52	2,150	300	8	4589	46,829	21,158	.....	2806	2,806	1,053	9,034	33,695
Ogle	413.72	8,274	3,300	36	689	190,769	86,191	3	2320	21,120	7,929	36,801	142,495
Totals	914.41	$18,288	$5,200	67	4791	411,351	$185,851	7	1545	38,505	$14,455	$79,353	$303,147
13 Chicago and Northwestern:													
Cook	845.02	617,937	127,689	71	4159	379,039	248,509	64	2210	340,130	142,500	87,961	1,224,587
DuPage	333.92	6,080	11,752	25	372	132,372	86,787	21	779	111,659	46,780	30,719	182,118
Kane	598.86	20,520	7,388	50	1678	265,678	174,186	7	1599	38,559	16,155	61,654	279,903
DeKalb	226.65	3,167	1,740	17	2640	92,400	60,580	2	3773	14,333	6,005	21,443	92,935
Ogle	144.11	2,146	1,275	11	1777	59,857	39,244	2	3536	14,096	5,906	13,891	62,462
Lee	355.05	6,411	4,717	26	677	137,957	90,449	5	2422	28,822	12,075	32,015	145,667
Whiteside	413.27	16,038	9,968	31	1742	165,422	108,455	7	556	37,516	15,718	38,387	188,566
Lake	352.78	6,565	6,667	28	3684	151,524	99,343	3	954	16,794	7,036	35,163	154,774
McHenry	1,271.62	22,028	7,163	96	1653	508,533	333,409	12	1036	64,396	26,979	118,011	507,590
Boone	485.33	7,791	2,070	37	3229	198,589	130,201	3	234	16,074	6,734	46,085	192,881
Winnebago	597.58	34,486	3,705	45	963	238,563	156,409	6	736	32,416	13,581	55,362	263,543
Stephenson	190.13	9,947	5,100	11	4266	62,346	40,876	2	2058	12,618	5,286	14,469	75,678
Totals	5,814.32	$753,116	$189,225	453	440	2,392,280	$1,568,448	137	4653	727,413	$304,755	$555[illegible]	$3,370,704

Digitized by Google

STATEMENT—CONTINUED.

Number	Name of Company and Counties.	Right of Way and Improvements Thereon. Acres. No.	Acres. Value excluding impr'mts.	Value of buildings on right of way.	Main Track. Superstructure. Miles	Feet.	Total in feet.	Assessed value.	Side, Second or Turnout Track. Superstructure. Miles	Feet.	Total in feet	Assessed value.	Assessed value of rolling stock.	Total assessed value of railro'd property, denominated "R. R. tr'ck" and "rolling stock."
14	Chicago, Rock Island and Pacific:													
	Cook	529.	$251, 879	$264, 100	32	510	169, 470	$121, 292	32	4460	173, 420	$80, 990	$52, 045	$770, 306
	Will	328.	8, 428	4, 000	24	3871	130, 591	93, 466	12	2128	65, 488	30, 584	40, 105	176, 583
	Grundy	270.	4, 590	925	20	1169	106, 769	76, 416	15	662	79, 862	37, 297	32, 790	152, 018
	LaSalle	420.	8, 400	10, 850	31	2526	166, 206	118, 956	16	4254	88, 734	41, 440	51, 043	230, 659
	Bureau	651.	13, 020	10, 825	44	5260	237, 580	170, 039	10	3098	55, 898	26, 105	72, 963	292, 952
	Putnam	95	1, 663	1, 000	6	1450	33, 130	23, 712	.....	2490	2, 490	1, 164	10, 175	37, 714
	Marshall	175.	3, 062	3, 275	14	477	74, 397	53, 247	1	705	5, 985	2, 795	22, 848	85, 227
	Peoria	274.	10, 769	8, 125	21	4521	115, 401	82, 594	5	1222	27, 622	12, 900	35. 440	149, 828
	Henry	382.	6, 685	6, 650	27	3684	146, 244	104. 669	8	3907	46, 147	21, 551	44, 913	184, 468
	Rock Island	174.	14, 707	16, 275	11	1431	59, 511	42, 593	18	3354	98, 394	45, 951	18, 276	137, 802
	Totals	3, 298.	$323, 203	$326, 025	234	3779	1, 239, 299	$886, 984	121	5160	644, 040	$300, 777	$380, 598	$2, 217, 587
15	Chicago and Pacific:													
	Cook	201.09	10, 055	2, 700	21	2971	113, 851	58, 555	.....	4000	4, 000	1, 585	7, 372	80, 267
	DuPage	133.58	2, 671	1, 500	12	599	63, 959	32, 895	.....	2100	2, 100	833	4, 141	42, 040
	Kane	233.89	4, 678	300	19	1564	101, 884	52, 400	.....	4000	4, 000	1, 585	6, 597	65, 560
	DeKalb	220.	4, 400	.....	18	793	95, 833	49, 288	.....	4100	4, 100	1, 625	6, 205	61, 518
	Ogle	187.36	3, 747	.....	15	2415	81, 615	41, 975	.....	4100	4, 100	1, 625	5, 285	52, 632
	Totals	975.92	$25, 551	$4, 500	86	3062	457, 142	$235, 113	3	2460	18, 300	$7, 253	$29, 600	$302, 017
16	Chicago and Paducah:													
	LaSalle	.....	230	.....	1	630	5, 910	2, 606	.....	1028	1, 628	347	397	3, 580
	Livingston	309.40	6, 188	1, 575	41	4694	221, 174	97, 533	4	1161	22, 281	7, 517	14, 870	127, 683
	Ford	123.80	2, 476	120	15	2474	81, 674	36, 017	1	250	5, 530	1, 866	5, 491	45, 970
	Champaign	50.68	1, 014	150	6	1800	33, 480	14, 764	.....	1000	1, 000	337	2, 251	18, 516
	McLean	20.72	415	.....	2	3120	13, 680	6, 033	.....	650	650	219	920	7, 587
	Piatt	281.12	5, 622	315	35	822	185, 622	81, 856	1	1689	6, 969	2, 351	12, 480	102, 624
	Moultrie	172.84	2, 592	300	22	3218	119, 378	52, 643	.....	3750	3, 750	1, 265	8, 026	64, 826
	Shelby	146.18	2, 193	375	19	2912	103, 232	45, 523	.....	3268	3, 268	1, 103	6, 940	56, 134
	Effingham	99 04	1, 485	150	12	796	64, 156	28, 292	.....	2000	2, 000	675	4, 313	34, 915
	Totals	1, 203.78	$22, 215	$2, 985	156	4626	828, 306	$365, 267	8	4236	46, 476	$15, 680	$55, 688	$461, 835
17	Chicago, Pekin and Southwestern:													
	LaSalle	53.12	1, 062	60	5	1991	28, 391	13, 577	.....	1400	1, 400	636	575	15, 910
	Livingston	125 98	2, 520	525	10	4241	57, 041	27, 278	.....	2100	2, 100	955	1, 155	32, 433
	Woodford	244.82	4, 897	240	20	1909	107, 569	51, 413	1	70	5, 350	2, 432	2, 176	61, 158
	Tazewell	243.96	4 879	443	21	321	111, 201	53, 178	.....	2900	2, 900	1, 318	2, 251	62, 069
	Totals	667.88	$13, 358	$1, 268	57	3182	304, 142	$145, 446	2	1190	11, 750	$5, 341	$6, 157	171, 570

Digitized by Google

18	Cincinnati, Lafayette and Chicago:													
	Iroquois	260.	3,900	1,350	20	1583	107,183	34,000	1	4887	10,167	4,057	37,412	80,719
	Kankakee	145.	2,175	1,500	12	3985	67,345	54,113	1	1997	7,277	2,904	23,506	84,198
	Totals	405.	$6,075	$2,850	33	288	174,528	$88,113	3	1604	17,444	$6,961	$60,918	$164,917
19	Columbus, Chicago and Ind. Cent.:													
	Cook	272.51	51,164	2,355	27	5230	147,790	71,421	14	3487	77,407	28,090	45,248	198,278
20	Chicago, Milwaukee and St. Paul:													
	Lake	305.76	6,115	6,750	24	2103	128,823	97,404	2	1240	11,800	5,398	26,375	142,042
	Cook	219 13	119,777	30,150	20	1120	106,720	80,692	4	1030	22,150	10,134	21,849	262,602
	Totals	524.89	$125,892	$36,900	44	3223	235,543	$178,096	6	2270	33,950	$15,532	$48,224	$404,644
21	Coal Valley Mining Company:													
	Rock Island	.....	.....	.....	.....	.....	.....	.....	2	4900	15,460	5,743	14,862	20,605
22	Chicago and Illinois Southern:													
	Coles	60.	1,050	450	5	.....	26,400	10,848	.....	587	587	260	.....	12,548
	Moultrie	274.	4,795	825	24	.....	126,720	52,072	.....	3520	3,520	1,197	.....	58,889
	Totals	334.	$5,845	$1,275	29	.....	153,120	$62,920	.....	4107	4,107	$1,397	.....	$71,437
23	Evansville, Terre Haute & Chicago:													
	Vermilion	62.66	1,562	650	6	1320	33,000	17,448	.....	3050	3,050	1,646	9,816	31,122
24	East St. Louis and Carondelet:													
	St. Clair	53.	2,650	.....	9	1320	48,840	24,577	2	1320	11,880	5,0	11,897	44,162
25	Gilman, Clinton and Springfield:													
	Iroquois	114.01	2,280	200	9	1466	48,986	22,798	.....	4857	4,857	1,789	4,824	31,891
	Ford	310.75	6,215	600	25	3392	135,392	63,010	.....	5022	5,022	1,849	13,333	85,007
	Champaign	3.03	61	.....	.....	1320	1,320	614	.....	.....	.....	.....	130	805
	McLean	127.69	2,564	200	10	4809	57,609	26,811	.....	1238	1,238	456	5,673	35,694
	DeWitt	332.79	6,656	450	32	3354	172,314	80,193	1	4262	9,532	3,510	16,968	107,777
	Logan	180.56	3,611	500	17	140	89,900	41,839	.....	3693	3,693	1,360	8,853	56,163
	Sangamon	161.10	3,222	150	15	862	80,062	37,260	1	2758	8,038	2 960	7,884	51,476
	Totals	1,229.93	$24,599	$2,100	110	4783	585,583	$272,525	6	700	32,380	$11,924	$57,665	$368,813
26	Grand Tower Min. Mfg. & Trans. Co.:													
	Jackson	312.30	4,788	5,025	24	1094	127,814	62,164	6	4638	36,318	11,437	42,850	126,264
27	Hannibal and Naples:													
	Scott	45.26	792	.....	4	2665	23,785	12,095	.....	.....	.....	.....	.....	12,887
	Pike	532.54	9,320	4,800	45	501	238,101	121,080	2	3567	14,127	5,731	.....	140,931
	Totals	577.80	$10,112	$4,800	49	3166	261,886	$133,175	2	3567	14,127	$5,731	.....	$153,818

Digitized by Google

STATEMENT—CONTINUED.

Number	Name of Company and Counties.	Right of Way and Improvements Thereon. Acres. No.	Value excluding impr'mts.	Value of buildings on right of way.	Main Track. Superstructure. Miles	Feet.	Total in feet.	Assessed value.	Side, Second or Turnout Track. Superstructure. Miles	Feet.	Total in feet	Assessed value.	Assessed value of rolling stock.	Total assessed value of railro'd property, denominated "R.R.tr'ck" and "rolling stock."
14	Chicago, Rock Island and Pacific:													
	Cook	529.	$251, 879	$264, 100	32	510	169, 470	$121, 292	32	4460	173, 420	$80, 990	$52, 045	$770, 306
	Will	328.	8, 428	4, 000	24	3871	130, 591	93, 466	12	2128	65, 488	30, 584	40, 105	176, 583
	Grundy	270.	4, 590	925	20	1169	106, 769	76, 416	15	662	79, 862	37, 297	32, 790	152, 018
	LaSalle	420.	8, 400	10, 850	31	2526	166, 206	118, 956	16	4254	88, 734	41, 440	51, 043	230, 689
	Bureau	651.	13, 020	10, 825	44	5260	237, 580	170, 039	10	3098	55, 898	26, 105	72, 963	292, 952
	Putnam	95	1, 663	1, 000	6	1450	33, 130	23, 712	.....	2490	2, 490	1, 164	10, 175	37, 714
	Marshall	175.	3, 062	3, 275	14	477	74, 397	53, 247	1	705	5, 985	2, 795	22, 848	85, 227
	Peoria	274.	10, 769	8, 125	21	4521	115, 401	82, 594	5	1222	27, 622	12, 900	35, 440	149, 828
	Henry	382.	6, 685	6, 650	27	3684	146, 244	104, 669	8	3907	46, 147	21, 551	44, 913	184, 468
	Rock Island	174.	14, 707	16, 275	11	1431	59, 511	42, 593	18	3354	98, 394	45, 951	18, 276	137, 802
	Totals	3, 298.	$323, 203	$326, 025	234	3779	1, 239, 299	$886, 984	121	5160	644, 040	$300, 777	$380, 598	$2, 217, 587
15	Chicago and Pacific:													
	Cook	201.09	10, 055	2, 700	21	2971	113, 851	58, 555	.....	4000	4, 000	1, 585	7, 372	80, 267
	DuPage	133.58	2, 671	1, 500	12	599	63, 959	32, 895	.....	2100	2, 100	833	4, 141	42, 040
	Kane	233.89	4, 678	300	19	1564	101, 884	52, 400	.....	4000	4, 000	1, 585	6, 597	65, 560
	DeKalb	220.	4, 400	.....	18	793	95, 833	49, 288	.....	4100	4, 100	1, 625	6, 205	61, 518
	Ogle	187.36	3, 747	.....	15	2415	81, 615	41, 975	.....	4100	4, 100	1, 625	5, 285	52, 632
	Totals	975.92	$25, 551	$4, 500	86	3062	457, 142	$235, 113	3	2460	18, 300	$7, 253	$29, 600	$302, 017
16	Chicago and Paducah:													
	LaSalle	.....	230	.....	1	630	5, 910	2, 606	.....	1028	1, 628	347	397	3, 580
	Livingston	309.40	6, 188	1, 575	41	4694	221, 174	97, 533	4	1161	22, 281	7, 517	14, 870	127, 683
	Ford	123.80	2, 476	120	15	2474	81, 674	36, 017	1	250	5, 530	1, 866	5, 491	45, 970
	Champaign	50.68	1, 014	150	6	1800	33, 480	14, 764	.....	1000	1, 000	337	2, 251	18, 516
	McLean	20.72	415	.....	2	3120	13, 680	6, 033	.....	650	650	219	920	7, 587
	Piatt	281.12	5, 622	315	35	822	185, 622	81, 856	1	1689	6, 969	2, 351	12, 480	102, 624
	Moultrie	172.84	2, 592	300	22	3218	119, 378	52, 643	.....	3750	3, 750	1, 265	8, 026	64, 826
	Shelby	146.18	2, 193	375	19	2912	103, 232	45, 523	.....	3268	3, 268	1, 103	6, 940	56, 134
	Effingham	99 04	1, 485	150	12	796	64, 156	28, 292	.....	2000	2, 000	675	4, 313	34, 915
	Totals	1, 203.78	$22, 215	$2, 985	156	4626	828, 306	$365, 267	8	4236	46, 476	$15, 680	$55, 688	$461, 835
17	Chicago, Pekin and Southwestern:													
	LaSalle	53.12	1, 062	60	5	1991	28, 391	13, 577	.....	1400	1, 400	636	575	15, 910
	Livingston	125 98	2, 520	525	10	4241	57, 041	27, 278	.....	2100	2, 100	955	1, 155	32, 433
	Woodford	244.82	4, 897	240	20	1909	107, 569	51, 413	1	70	5, 350	2, 432	2, 176	61, 158
	Tazewell	243.96	4 879	443	21	321	111, 201	53, 178	.....	2900	2, 900	1, 318	2, 251	62, 069
	Totals	667.88	$13, 358	$1, 268	57	3182	304, 142	$145, 446	2	1190	11, 750	$5, 341	$6, 157	171, 570

Digitized by Google

18	Cincinnati, Lafayette and Chicago:													
	Iroquois	260.	3,900	1,350	20	1583	107,183	34,000	1	4887	10,167	4,057	37,412	80,719
	Kankakee	145.	2,175	1,500	12	3985	67,345	54,113	1	1997	7,277	2,904	23,506	84,198
	Totals	405.	$6,075	$2,850	33	288	174,528	$88,113	3	1604	17,444	$6,961	$60,918	$164,917
19	Columbus, Chicago and Ind. Cent.:													
	Cook	272.51	51,164	2,355	27	5230	147,790	71,421	14	3487	77,407	28,090	45,248	198,278
20	Chicago, Milwaukee and St. Paul:													
	Lake	305.76	6,115	6,750	24	2103	128,823	97,404	2	1240	11,800	5,398	26,375	142,042
	Cook	219 13	119,777	30,150	20	1120	106,720	80,692	4	1030	22,150	10,134	21,849	262,602
	Totals	524.89	$125,892	$36,900	44	3223	235,543	$178,096	6	2270	33,950	$15,532	$48,224	$404,644
21	Coal Valley Mining Company:													
	Rock Island	.....	.....	.....	.....	.....	.....	.....	2	4900	15,460	5,743	14,862	20,605
22	Chicago and Illinois Southern:													
	Coles	60.	1,050	450	5	.....	26,400	10,848	.....	587	587	260	.....	12,548
	Moultrie	274.	4,795	825	24	.....	126,720	52,072	.....	3520	3,520	1,197	.....	58,889
	Totals	334.	$5,845	$1,275	29	.....	153,120	$62,920	.....	4107	4,107	$1,397	.....	$71,437
23	Evansville, Terre Haute & Chicago:													
	Vermilion	62.66	1,562	650	6	1320	33,000	17,448	.....	3050	3,050	1,646	9,816	31,122
24	East St. Louis and Carondelet:													
	St. Clair	53.	2,650	.....	9	1320	48,840	24,577	2	1320	11,880	5,0	11,897	44,162
25	Gilman, Clinton and Springfield:													
	Iroquois	114.01	2,280	200	9	1466	48,986	22,798	.....	4857	4,857	1,789	4,824	31,891
	Ford	310.75	6,215	600	25	3392	135,392	63,010	.....	5022	5,022	1,849	13,333	85,007
	Champaign	3.03	61	.....	.....	1320	1,320	614	.....	.....	.....	.....	130	805
	McLean	127.69	2,564	200	10	4809	57,609	26,811	.....	1238	1,238	456	5,673	35,694
	DeWitt	332.79	6,656	450	32	3354	172,314	80,193	1	4262	9,532	3,510	16,968	107,777
	Logan	180.56	3,611	500	17	140	89,900	41,839	.....	3693	3,693	1,360	8,853	56,163
	Sangamon	161.10	3,222	150	15	862	80,062	37,260	1	2758	8,038	2 960	7,884	51,476
	Totals	1,229.93	$24,599	$2,100	110	4783	585,583	$272,525	6	700	32,380	$11,924	$57,665	$368,813
26	Grand Tower Min. Mfg. & Trans. Co.:													
	Jackson	312.30	4,788	5,025	24	1094	127,814	62,164	6	4638	36,318	11,437	42,850	126,264
27	Hannibal and Naples:													
	Scott	45.26	792	.....	4	2665	23,785	12,095	.....	.....	.....	.....	.....	12,887
	Pike	532.54	9,320	4,800	45	501	238,101	121,080	2	3567	14,127	5,731	.....	140,931
	Totals	577.80	$10,112	$4,800	49	3166	261,886	$133,175	2	3567	14,127	$5,731	.....	$153,818

Digitized by Google

STATEMENT—CONTINUED.

Number	Name of Company and Counties.	Right of Way and Improvements Thereon. Acres. No.	Acres. Value excluding impr'mts.	Value of buildings on right of way.	Main Track. Superstructure. Miles	Feet.	Total in feet.	Assessed value.	Side, Second or Turnout Track. Superstructure. Miles	Feet.	Total in feet	Assessed value.	Assessed value of rolling stock.	Total assessed value of railro'd property, denominated "R.R.tr'ck" and "rolling stock."
14	Chicago, Rock Island and Pacific:													
	Cook	529.	$251, 879	$264, 100	32	510	169, 470	$121, 292	32	4460	173, 420	$80, 990	$52, 045	$770, 306
	Will	328.	8, 428	4, 000	24	3871	130, 591	93, 466	12	2128	65, 488	30, 584	40, 105	176, 583
	Grundy	270.	4, 590	925	20	1169	106, 769	76, 416	15	662	79, 962	37, 297	32, 790	152, 018
	LaSalle	420.	8, 400	10, 850	31	2526	166, 206	118, 956	16	4254	88, 734	41, 440	51, 043	230, 689
	Bureau	651.	13, 020	10, 825	44	5260	237, 580	170, 039	10	3098	55, 898	26, 105	72, 963	292, 952
	Putnam	95	1, 663	1, 000	6	1450	33, 130	23, 712	.....	2490	2, 490	1, 164	10, 175	37, 714
	Marshall	175.	3, 062	3, 275	14	477	74, 397	53, 247	1	705	5, 985	2, 795	22, 848	85, 227
	Peoria	274.	10, 769	8, 125	21	4521	115, 401	82, 594	5	1222	27, 622	12, 900	35, 440	149, 828
	Henry	382.	6, 685	6, 650	27	3684	146, 244	104, 669	8	3907	46, 147	21, 551	44, 913	184, 468
	Rock Island	174.	14, 707	16, 275	11	1431	59, 511	42, 593	18	3354	98, 394	45, 951	18, 276	137, 802
	Totals	3, 298.	$323, 203	$326, 025	234	3779	1, 239, 299	$886, 984	121	5160	644, 040	$300, 777	$380, 598	$2, 217, 587
15	Chicago and Pacific:													
	Cook	201.09	10, 055	2, 700	21	2971	113, 851	58, 555	.....	4000	4, 000	1, 585	7, 372	80, 267
	DuPage	133.58	2, 671	1, 500	12	599	63, 959	32, 895	.....	2100	2, 100	833	4, 141	42, 040
	Kane	233.89	4, 678	300	19	1564	101, 884	52, 400	.....	4000	4, 000	1, 585	6, 597	65, 560
	DeKalb	220.	4, 400	.....	18	793	95, 833	49, 288	.....	4100	4, 100	1, 625	6, 205	61, 518
	Ogle	187.36	3, 747	.....	15	2415	81, 615	41, 975	.....	4100	4, 100	1, 625	5, 285	52, 632
	Totals	975.92	$25, 551	$4, 500	86	3062	457, 142	$235, 113	3	2460	18, 300	$7, 253	$29, 600	$302, 017
16	Chicago and Paducah:													
	LaSalle	.....	230	.....	1	630	5, 910	2, 606	.....	1028	1, 028	347	397	3, 580
	Livingston	309.40	6, 188	1, 575	41	4694	221, 174	97, 533	4	1161	22, 281	7, 517	14, 870	127, 683
	Ford	123.80	2, 476	120	15	2474	81, 674	36, 017	1	250	5, 530	1, 866	5, 491	45, 970
	Champaign	50.68	1, 014	150	6	1800	33, 480	14, 764	.....	1000	1, 000	337	2, 251	18, 516
	McLean	20.72	415	.....	2	3120	13, 680	6, 033	.....	650	650	219	920	7, 587
	Piatt	281.12	5, 622	315	35	822	185, 622	81, 856	1	1689	6, 969	2, 351	12, 480	102, 624
	Moultrie	172.84	2, 592	300	22	3218	119, 378	52, 643	.....	3750	3, 750	1, 265	8, 026	64, 826
	Shelby	146.18	2, 193	375	19	2912	103, 232	45, 523	.....	3268	3, 268	1, 103	6, 940	56, 134
	Effingham	99 04	1, 485	150	12	796	64, 156	28, 292	.....	2000	2, 000	675	4, 313	34, 915
	Totals	1, 203.78	$22, 215	$2, 985	156	4626	828, 306	$365, 267	8	4236	46, 476	$15, 680	$55, 688	$461, 835
17	Chicago, Pekin and Southwestern:													
	LaSalle	53.12	1, 062	60	5	1991	28, 391	13, 577	.....	1400	1, 400	636	575	15, 910
	Livingston	125 98	2, 520	525	10	4241	57, 041	27, 278	.....	2100	2, 100	955	1, 155	32, 433
	Woodford	244.82	4, 897	240	20	1909	107, 569	51, 413	1	70	5, 350	2, 432	2, 176	61, 158
	Tazewell	243.96	4 879	443	21	321	111, 201	53, 178	.....	2900	2, 900	1, 318	2, 251	62, 069
	Totals	667.88	$13, 358	$1, 268	57	3182	304, 142	$145, 446	2	1190	11, 750	$5, 341	$6, 157	171, 570

Digitized by Google

18	Cincinnati, Lafayette and Chicago:													
	Iroquois	260.	3,900	1,350	20	1583	107,183	34,000	1	4887	10,167	4,057	37,412	80,719
	Kankakee	145.	2,175	1,500	12	3985	67,345	54,113	1	1997	7,277	2,904	23,506	84,198
	Totals	405.	$6,075	$2,850	33	288	174,528	$88,113	3	1604	17,444	$6,961	$60,918	$164,917
19	Columbus, Chicago and Ind. Cent.:													
	Cook	272.51	51,164	2,355	27	5230	147,790	71,421	14	3487	77,407	28,090	45,248	198,278
20	Chicago, Milwaukee and St. Paul:													
	Lake	305.76	6,115	6,750	24	2103	128,823	97,404	2	1240	11,800	5,398	26,375	142,042
	Cook	219 13	119,777	30,150	20	1120	106,720	80,692	4	1030	22,150	10,134	21,849	262,602
	Totals	524.89	$125,892	$36,900	44	3223	235,543	$178,096	6	2270	33,950	$15,532	$48,224	$404,644
21	Coal Valley Mining Company:													
	Rock Island	.....	.....	.....	.....	.....	.....	.....	2	4900	15,460	5,743	14,862	20,605
22	Chicago and Illinois Southern:													
	Coles	60.	1,050	450	5	.....	26,400	10,848	.....	587	587	260	.....	12,548
	Moultrie	274.	4,795	825	24	.....	126,720	52,072	.....	3520	3,520	1,197	.....	58,889
	Totals	334.	$5,845	$1,275	29	.....	153,120	$62,920	.....	4107	4,107	$1,397	.....	$71,437
23	Evansville, Terre Haute & Chicago:													
	Vermilion	62.66	1,562	650	6	1320	33,000	17,448	.....	3050	3,050	1,646	9,816	31,122
24	East St. Louis and Carondelet:													
	St. Clair	53.	2,650	.....	9	1320	48,840	24,577	2	1320	11,880	5,0	11,897	44,162
25	Gilman, Clinton and Springfield:													
	Iroquois	114.01	2,280	200	9	1466	48,986	22,798	.....	4857	4,857	1,789	4,824	31,891
	Ford	310.75	6,215	600	25	3392	135,392	63,010	.....	5022	5,022	1,849	13,333	85,007
	Champaign	3.03	61	.....	.....	1320	1,320	614	.....	.....	.....	.....	130	805
	McLean	127.69	2,564	200	10	4809	57,609	26,811	.....	1238	1,238	456	5,673	35,694
	DeWitt	332.79	6,656	450	32	3354	172,314	80,193	1	4262	9,532	3,510	16,968	107,777
	Logan	180.56	3,611	500	17	140	89,900	41,839	.....	3693	3,693	1,360	8,853	56,163
	Sangamon	161.10	3,222	150	15	862	80,062	37,260	1	2758	8,038	2 960	7,884	51,476
	Totals	1,229.93	$24,599	$2,100	110	4783	585,583	$272,525	6	700	32,380	$11,924	$57,665	$368,813
26	Grand Tower Min Mfg. & Trans. Co.:													
	Jackson	312.30	4,788	5,025	24	1094	127,814	62,164	6	4638	36,318	11,437	42,850	126,264
27	Hannibal and Naples:													
	Scott	45.26	792	.....	4	2665	23,785	12,095	.....	.....	.....	.....	.....	12,887
	Pike	532.54	9,320	4,800	45	501	238,101	121,080	2	3567	14,127	5,731	.....	140,931
	Totals	577.80	$10,112	$4,800	49	3166	261,886	$133,175	2	3567	14,127	$5,731	.....	$153,818

Digitized by Google

STATEMENT—CONTINUED.

Number	Name of Company and Counties.	Right of Way and Improvements thereon. Acres. No.	Right of Way and Improvements thereon. Acres. Value excluding impr'mts.	Right of Way and Improvements thereon. Value of buildings on right of way.	Main Track. Superstructure. Miles	Main Track. Superstructure. Feet.	Main Track. Superstructure. Total in feet.	Main Track. Superstructure. Assessed value.	Side, Second or Turn-out Track. Superstructure. Miles	Side, Second or Turn-out Track. Superstructure. Feet.	Side, Second or Turn-out Track. Superstructure. Total in feet.	Side, Second or Turn-out Track. Superstructure. Assessed value.	Assessed value of rolling stock.	Total assessed val. of railroad property, denominated "RR. track" and "rolling stock."
28	Iron Mountain, Chester and Eastern:													
	Perry	245.	$1,470	$600	21	3660	114,540	$53,400	.....	1600	1,600	$622	$5,794	$61,886
	Randolph	221.	1,326	400	19	3355	103,675	48,335	2	2400	12,960	5,034	5,244	60,339
	Totals	466.	2,796	$1,000	41	1735	218,215	$101,735	2	4000	14,560	$5,656	$11,038	$122,225
29	Illinois and St. L. R. R. and Coal Co.:													
	St. Clair	176.01	8,280	.....	14	3380	77,340	35,136	51	.....	269,280	117,300	53,662	214,378
30	Indianapolis, Bloom. and Western:													
	Vermilion	239.48	4,790	1,800	22	976	117,136	59,124	4	563	21,683	7,894	24,498	98,106
	Champaign	462.92	9,258	2,550	40	3538	214,738	108,386	5	4980	31,380	11,424	44,911	176,529
	Piatt	416.44	8,329	2,100	34	445	179,965	90,835	1	2608	7,888	2,872	37,639	141,775
	DeWitt	324.73	6,495	2,700	29	2311	155,431	78,452	1	3064	8,344	3,038	32,508	123,193
	McLean	395.77	7,915	3,300	37	544	195,904	98,880	2	1617	12,177	4,433	40,972	155,500
	Tazewell	235.57	4,711	1,500	26	2535	139,815	70,570	4	1905	23,025	8,382	29,242	114,405
	Peoria	.....	.....	.....	1	4720	10,000	5,047	.....	.....	.....	.....	2,092	7,139
	Macon	180.37	3,607	1,200	15	358	79,558	40,157	.....	4170	4,170	1,518	16,639	63,121
	Logan	220.62	4,412	1,500	22	4630	120,790	60,967	1	1273	6,553	2,386	25,263	94,528
	Mason	282.58	5,652	1,800	25	1514	133,514	67,390	1	4413	9,693	3,529	27,924	106,295
	Totals	2,758.48	$55,169	$18,450	255	451	1,346,851	$679,808	23	3473	124,913	$45,476	$281,688	$1,080,591
31	Indianapolis and St. Louis:													
	Edgar	330.	5,775	1,800	25	.....	132,000	69,152	2	1306	11,866	5,210	43,440	125,377
	Coles	350.	6,125	12,150	28	.....	147,840	77,451	6	3292	34,972	15,355	48,653	159,734
	Moultrie	48 50	849	.....	4	.....	21,120	11,064	.....	1331	1,331	584	6,950	19,447
	Shelby	330.	5,775	1,200	27	.....	142,560	74,684	1	5071	10,351	4,545	46,915	133,119
	Christian	121.50	2,126	.....	11	.....	58,080	30,427	1	3109	8,389	3,683	19,114	55,350
	Montgomery	410.	7,175	1,875	34	.....	179,520	94,046	4	1771	22,891	10,050	59,079	172,225
	Macoupin	250.	4,375	675	20	.....	105,600	55,321	1	3172	8,452	3,712	34,752	98,835
	Madison	185.	3,237	3,450	31	2640	166,320	87,131	4	509	21,629	9,496	54,734	158,948
	St. Clair	30.	525	1,500	2	2640	13,200	6,915	5	3032	29,432	12,922	4,344	26,206
	Totals	2,055.	$35,962	$22,650	183	.....	966,240	$506,191	28	1473	149,313	$65,557	$317,981	$948,341
32	Indiana and Illinois Central:													
	Macon	121.70	2,434	50	11	804	58,884	27,401	.....	2747	2,747	1,061	9,239	40,185
	Piatt	78 94	1,578	50	15	120	79,320	36,911	.....	4769	4,769	1,842	12,444	52,895
	Douglas	280.94	5,620	950	27	2141	144,701	67,335	1	4626	9,906	3,825	22,701	100,431
	Edgar	239.68	4,793	400	21	2198	113,078	52,620	1	1203	6,483	2,503	17,740	78,056
	Totals	721 26	$14,425	$1,450	74	5263	395,983	$184,267	4	2785	23,905	$9,231	$62,124	$271,497

Digitized by Google

3	Jacksonville, Northw'n & Southe'n:													
	Morgan	148.21	2,964	743	19	198	100,518	48,227	1	173	5,453	2,185	7,966	62,0
	Sangamon	61.38	1,228	334	8	3079	45,319	21,744	.....	1459	1,459	562	3,591	27,479
	Macoupin	15 82	316	123	3	822	16,662	7,994	.....	846	846	338	1,321	10,092
	Totals	225.41	$4,508	$1,200	30	4099	162,499	$77,965	1	2478	7,758	$3,105	$12,878	$99,656
34	Joliet and Northern Indiana:													
	Cook	168.70	5,061	3,150	13	4614	73,254	35,863	.....	2000	2,000	773	.....	44.847
	Will	180.	4,500	5,150	15	64	79,264	38,807	.....	1000	1,000	387	.....	48,844
	Totals	348.70	$9,561	$8,300	28	4678	152,518	$74,670	.....	3000	3,000	$1,160	.....	$93,691
35	Lake Shore and Mich. Southern:													
	Cook	138.99	48,969	28,350	14	.....	73,918	61,670	22	3008	119,168	75,056	44,668	258,713
36	Louisville, New Albany and St. L.:													
	Wabash	57.45	689	.....	14	3872	77,792	37,092	.....	352	352	141	2,107	40,029
	Edwards	12.	144	.....	3	.....	15,840	7,553	.....	968	968	382	430	8,509
	Totals	69.45	$833	.....	17	3872	93,632	$44,645	.....	1310	1,310	$523	$2,537	$48,538
37	Lafayette, Bloomington and Miss.:													
	McLean	335.34	6,707	800	27	3290	145,850	72,717	1	2116	7,396	2,926	.....	83,150
	Ford	346 83	6,937	400	28	3060	150,900	75,235	1	1705	6,985	2.764	.....	85,336
	Vermilion	240.99	4,819	1,350	21	3567	114,447	57,062	1	656	5,936	2,350	.....	65,581
	Totals	923.16	$18,463	$2,550	77	4637	411,197	$205,014	3	4477	20,317	$8,040	.....	$234,067
38	Michigan Central:													
	Cook	74.80	2,244	600	6	1321	33,001	24,764	1	4720	10,000	4,187	12,655	130,773
	Cook	.....	.....	.....	27	3293	145,853	.....	.....	.....	.....	.....	55,928	.....
	Will	.....	.....	.....	15	65	79,265	.....	.....	.....	.....	.....	30,395	.....
	Totals	.....	.....	.....	48	4679	258,119	.....	.....	.....	.....	.....	$98,978	.....
39	Madison County:													
	Madison	48.48	969	900	8	.....	42,240	17,891	1	.....	5,280	1,485	5,592	26,837
40	Ohio and Mississippi:													
	St. Clair	347.	17,350	1,245	27	1303	143,863	71,048	12	4572	67,932	26,079	41,054	156,776
	Clinton	383.	5,745	3,000	30	1860	160,260	79,146	3	4860	20,700	7,947	45,734	141,572
	Marion	324.	4,860	3,000	23	5275	126,715	62,580	3	3620	19,460	7,471	36,161	114,072
	Clay	293.	2,344	3,000	22	4530	120,690	59,604	2	4330	14,890	5,716	34,441	105,105
	Richland	291.	2,910	3,000	20	2515	108,115	53,394	2	3293	13,853	5,318	30,853	95,475
	Lawrence	329.	3,290	1,500	21	2035	112,915	55,764	1	4050	9,330	3,582	32,223	96,359
	Totals	1,967.	$36,499	$14,745	146	1678	772,558	$381,536	27	3605	146,165	$56,113	$220,466	$709,359
41	Orion and Minersville:													
	Henry	84.13	1,683	.....	7	3448	40,408	18,131	.....	444	444	168	.....	19,982

Digitized by Google

STATEMENT—CONTINUED

Number.	Name of Company and Counties.	Right of Way and Improvements Thereon. Acres. No.	Acres. Value excluding impr'mts.	Value of buildings on right of way.	Main Track. Superstructure. Miles	Feet.	Total in feet.	Assessed value.	Side, Second, or Turnout Track. Superstructure. Miles	Feet.	Total in feet.	Assessed value.	Assessed value of rolling stock.	Total assessed value of railroad property denominated "R.R.tr'ck" and "rolling stock."
42	Paris and Decatur:													
	Edgar	111.40	$2,228	477	13	4900	73,600	$36,704	.....	790	790	$302	$10,099	$49,810
	Coles	38.20	764	181	5	1400	27,800	13,864	.....	1000	1,000	382	3,815	19,006
	Douglas	190.30	3,806	767	22	2340	118,500	59,096	.....	4000	4,000	1,529	16,260	81,458
	Moultrie	115.60	2,312	544	15	4780	83,980	41,880	.....	4100	4,100	1,567	11,523	57,826
	Macon	112 80	2,256	531	15	2800	82,000	40,893	.....	3000	3,000	1,147	11,251	56,078
	Totals	568.30	$11,366	$2,500	73	440	385,880	$192,437	2	2330	12,890	$4,927	$52,948	$264,178
43	Paris and Danville:													
	Vermilion	122.71	2,147	.....	15	1800	81,060	40,861	.....	2000	2,000	845	40	43,893
	Edgar	238.78	4,179	175	29	4480	157,600	79,503	.....	2300	2,300	972	79	84,908
	Clark	158.33	2,771	.....	21	1520	112,400	56,702	.....	3500	3,500	1,480	56	61,009
	Totals	519.82	9,097	175	66	2520	351,000	$177,066	1	1520	7,800	$3,297	$175	$189,810
44	Peoria, Pekin and Jacksonville:													
	Peoria	84.03	13,702	300	9	4555	52,075	24,414	3	2063	17,903	6,294	8,646	53,356
	Tazewell	122.23	3,909	3,500	11	4415	62,495	29,299	2	3484	14,044	4,938	10,377	52,023
	Mason	411 47	3,073	3,550	36	3565	193,645	90,787	2	4443	15,003	5,275	32,153	134,838
	Cass	180 31	1,505	2,000	15	289	79,489	37,267	1	2644	7,924	2,786	13,198	56,756
	Morgan	109.68	5,097	2,500	9	4375	51,895	24,330	1	1443	9,723	3,418	8,616	43,961
	Totals	907.72	$27,286	$11,850	83	1359	439,599	$206,097	12	1237	64,597	$22,711	$72,990	$340,934
45	Peoria and Rock Island:													
	Peoria	270 52	5,410	300	24	1417	128,137	59,943	.....	4860	4,860	1,772	11,445	78,870
	Stark	223 35	4,467	1,350	18	4164	99,204	46,408	.....	4900	4,900	1,786	8,861	62,872
	Knox	23 06	461	.....	2	201	10,761	5,034	.....	.....	.....	.....	961	6,456
	Henry	367 80	7,356	1,650	31	3625	167,305	78,266	1	1520	6,800	2,479	14,944	104,695
	Rock Island	143.56	2,154	525	13	3087	71,727	33,554	1	220	5,500	2,005	6,406	44,644
	Totals	1,028 29	$19,848	$3,825	90	1934	477,134	$223,205	4	940	22,060	$8,042	$42,617	$297,537
46	Pittsburg, Fort Wayne and Chicago:													
	Cook	89.95	26,985	1,500	14	3785	77,705	44,681	28	3791	151,631	73,825	63,594	210,585
47	Pekin, Lincoln and Decatur:													
	Macon	121.18	2,424	500	13	683	69,323	35,491	.....	1620	1,620	657	.....	39,072
	Logan	314.46	6,289	1,700	33	1443	175,683	89,943	2	2897	13,157	5,337	.....	103,269
	Tazewell	184.45	3,689	500	20	4987	110,587	56,618	2	4059	14,619	5,931	.....	66,738
	Totals	620.09	$12,402	$2,700	67	1833	355,593	$182,052	5	2996	29,396	$11,925	.....	$209,079

Digitized by Google

48	Quincy, Alton and St. Louis:												
	Adams	104.90	2,098	1,000	15	2400	81,600	35,770	1	930	6,210	2,255	3,865	44,988
	Pike	337.20	6,744	2,550	29	2518	155,638	68,224	1	4300	9,580	3,479	7,373	88,370
	Totals	442.10	$8,842	$3,550	44	4918	237,238	$103,994	2	5230	15,790	$5,734	$11,238	$133,358
49	Rockford, Rock Island and St. Louis:													
	Whiteside	249.23	4,362	1,800	27	3978	146,538	64,031	1	1822	7,102	2,601	22,492	95,286
	Rock Island	309.33	5,413	8,625	18	1881	96,921	42,350	3	1559	17,399	6,373	14,876	77,637
	Henry	347.79	6,086	2,100	27	232	142,792	62,394	2	1464	12,024	4,404	21,917	96,901
	Knox	67.65	1,184	1,313	5	1691	28,091	12,275	.....	957	957	351	4,312	19,435
	Mercer	199.19	3,486	1,312	8	4743	46,983	20,530	.....	1089	1,089	399	7,211	32,938
	Warren	417.20	7,301	3,675	34	2037	181,557	79,333	2	2631	13,191	4,831	27,867	123,007
	McDonough	199.13	3,485	1,913	19	2779	103,099	45,050	1	444	5,724	2,097	15,824	68,369
	Fulton	184 75	3,233	2,625	16	1291	85,771	37,478	1	2642	7,922	2,902	13,165	59,403
	Schuyler	161.76	2,831	1,050	13	2946	71,586	31,280	.....	5268	5,268	1,929	10,988	48,078
	Cass	80.08	1,401	2,400	10	4507	57,307	25,041	1	2884	8,164	2,990	8,796	40,628
	Morgan	82 16	1,438	1,950	9	2696	50,216	21,942	.....	4404	4,404	1,613	7,708	34,651
	Scott	198.55	3,475	2,737	18	2541	97,581	42,639	1	366	6,646	2,434	14,977	66,262
	Greene	249.67	4,369	2,550	23	4399	125,839	54,987	1	4276	9,656	3,537	19,315	84,758
	Jersey	72 62	1,271	975	5	3746	30,146	13,172	.....	1000	1,000	366	4,627	20,411
	Macoupin	126.93	2,221	2,362	13	2568	71,208	31,115	.....	5205	5,205	1,906	10,929	48,533
	Madison	80.51	1,409	375	8	4723	46,963	20,521	.....	4684	4,684	1,716	7,208	31,229
	Henderson	339.72	5,945	900	14	3986	77,906	34,042	.....	2354	2,354	862	11,958	53,707
	St. Clair	.....	.....	.....	.....	.....	.....	.....	.....	.....	.....	.....	.....	.....
	Totals	3,366.27	$58,910	$38,662	276	3224	1,460,504	$638,180	21	1909	112,789	$41,311	$224,170	$1,001,233
50	Springfield and Northwestern:													
	Mason	13.18	264	.....	12	881	64,241	27,982	.....	2435	2,435	811	.....	29,057
	Menard	167.31	3,346	.....	20	4826	110,426	48,101	.....	3487	3,487	1,162	.....	52,609
	Sangamon	96.95	1,939	.....	12	629	63,989	27,872	.....	1760	1,760	587	.....	30,398
	Totals	277 44	$5,549	.....	45	1056	238,656	$103,955	1	2402	7,682	$2,560	.....	$112,064
51	St. Louis, Alton and Terre Haute:													
	St. Clair	355.	10,650	$7,750	41	479	216,959	149,079	13	4705	73,345	26,004	88,718	278,201
	Randolph	78.	780	1,060	6	2945	34,625	23,792	.....	2940	2,940	1,042	14,158	40,772
	Perry	237.	2,370	900	22	1392	117,552	80,774	2	1140	11,700	4,148	48,069	136,261
	Totals	670.	$13,800	$5,650	69	4816	369,136	$253,645	16	3505	87,985	31,194	$150,945	$455,234
52	St. Louis and Southeastern:													
	St. Clair	421.30	16,852	2,475	35	4740	189,540	85,397	8	879	43,119	14,396	40,611	159,731
	Clinton	52.29	785	450	3	4770	20,610	9,285	.....	3375	3,375	1,127	4,416	16,063
	Washington	282.21	4,233	2,100	22	2790	150,630	67,866	1	2997	8,277	2,763	32,274	109,236
	Jefferson	305 51	3,055	938	26	4636	141,916	63,940	3	931	16,771	5,599	30,407	103,939
	Hamilton	533.43	5,334	5,212	36	4074	194,154	87,476	1	2880	8,160	2,724	41,600	142,346
	White	255.63	2,556	1,050	21	3200	114,080	51,398	1	2724	8,004	2,672	24,443	82,119
	Saline	186 57	1,866	.....	12	4130	67,490	30,407	1	255	5,535	1,848	14,460	48,581
	Gallatin	104.97	1,050	450	13	3340	71,980	32,430	1	1326	6,606	2,206	15,423	51,559
	Totals	2,141.91	$35,731	$12,675	180	.....	950,400	$128,199	18	4207	99,847	$33,335	$203,634	$713,574

Digitized by Google

STATEMENT—CONTINTED.

NUMBER.	NAME OF COMPANY AND COUNTIES.	RIGHT OF WAY AND IMPROVEMENTS THEREON.			MAIN TRACK.				SIDE, SECOND OR TURN-OUT TRACK.				Assessed value of rolling stock.	Total assessed val. of railroad property denominated "RR. track" and "rolling stock."
		ACRES.		Value of buildings on right of way.	SUPERSTRUCTURE.				SUPERSTRUCTURE.					
		No.	Value excluding impr'mts.		Miles	Feet.	Total in feet.	Assessed value.	Miles	Feet.	Total in feet.	Assessed value.		
53	St. Louis, Vandalia and T. Haute:													
	Clark	376.27	$4,703	$1,625	29	2565	155,685	$87,191	2	3589	14,149	$6,350	$50,535	$150,404
	Cumberland	313.17	3,914	1,125	21	870	111,750	62,585	.....	3210	3,210	1,440	36,274	105,338
	Effingham	322.55	6,067	2,275	25	3590	135,590	75,938	2	4598	15,158	6,803	44,012	135,095
	Fayette	377.11	7,071	1,500	25	4465	136,465	76,427	1	3594	8,874	3,983	44,297	133,278
	Bond	297.97	9,311	2,025	22	4350	120,510	67,492	1	1387	6,667	2,992	39,118	120,938
	Madison	262.15	6,554	2,375	23	4295	125,735	70,418	3	1336	17,176	7,708	40,814	127,869
	St. Clair	90.67	5,667	3,500	10	3690	56,490	31,636	4	1130	22,250	9,986	18,337	69,126
	Totals	2,039.89	$43,287	$14,425	159	2705	842,225	$471,687	16	3004	87,484	$39,262	$273,387	$842,048
54	Springfield and Illinois Southeast'n:													
	Cass	176.84	3,183	575	25	670	132,670	64,576	1	575	5,855	2,248	37,860	108,442
	Sangamon	289.91	7,248	1,200	14	4126	183,646	89,388	1	4956	10,236	3,930	52,407	154,173
	Christian	319.89	5,598	1,500	28	608	148,448	72,256	2	3659	14,219	5,459	42,363	127,176
	Shelby	154.97	2,325	400	14	475	74,395	36,211	.....	5270	5,270	2,023	21,230	62,189
	Fayette	16.09	177	.....	1	1736	7,016	3,415	.....	.....	.....	.....	2,002	5,594
	Effingham	242.85	2,428	500	22	2184	118,344	57,603	1	4964	10,144	3,894	33,772	98,197
	Clay	305.93	2,447	400	24	2561	132,281	64,386	1	2858	8,138	3,124	37,750	108,107
	Wayne	305.02	2,288	400	25	972	132,972	64,723	1	665	5,945	2,282	37,947	107,640
	White	197.04	2,228	600	24	3371	130,091	63,321	1	2520	7,800	2,994	37,124	106,267
	Gallatin	201.73	1,099	300	19	2229	102,549	49,915	1	690	5,970	2,292	29,265	82,781
	Totals	2,310.27	$28,931	$5,875	220	812	1,162,412	$565,794	13	4937	73,577	$28,246	$331,720	$960,566
55	Sycamore and Cortland:													
	DeKalb	27.31	546	500	4	2640	23,760	10,266	.....	2500	2,500	837	1,650	13,799
56	Toledo, Peoria and Warsaw:													
	Iroquois	381.54	7,631	2,250	31	2505	166,195	86,404	3	2076	17,916	6,199	31,473	133,957
	Ford	73.01	1,460	570	6	100	31,780	16,523	.....	1652	1,652	572	6,019	25,144
	Livingston	221.17	4,424	1,028	18	598	95,638	49,724	3	938	16,778	5,805	18,113	79,094
	McLean	249.47	4,989	1,783	21	392	111,272	57,854	1	4721	10,001	3,461	21,074	89,161
	Woodford	220.57	4,412	1,260	18	1626	97,666	50,259	2	625	11,185	3,870	18,307	78,108
	Tazewell	188.95	3,779	792	15	4048	83,248	43,283	1	1036	6,316	2,185	15,766	65,805
	Peoria	145.82	2,916	571	12	1403	64,763	33,672	5	4127	30,527	10,563	12,265	59,987
	Fulton	405.91	8,118	2,487	33	3243	177,483	92,277	2	4213	14,773	5,112	33,613	141,607
	McDonough	327.96	6,559	2,895	27	3844	146,404	76,119	2	257	10,817	3,743	27,727	117,043
	Hancock	474.65	9,493	3,615	41	1299	217,779	113,229	3	639	16,479	5,702	41,245	172,284
	Henderson	56.78	1,136	38	4	3593	24,713	12,848	.....	1704	1,704	590	4,680	19,292
	Totals	2,745.83	$54,917	$17,289	230	1531	1,215,931	$632,192	26	868	$138,148	$47,802	$246,290	$999,000

Digitized by Google

	Peoria. (P. P. & J.)	.....	.....	.....	7	2010	38,970	.....	.....	.....	.....	7,380	7,380
	Hancock, (T. W. & W.)	.....	.....	.....	.....	3778	3,778	.....	.....	.....	.....	716	716
	Henderson, (C. B. & Q.)	.....	.....	.....	8	2231	44,471	.....	.....	.....	.....	8,422	8,422
	Totals	.....	.....	.....	246	4270	1,303,150	.....	.....	.....	.....	.....	.....
57	Toledo, Wabash & Western:												
	Vermilion	219.89	$4,398	$1,050	25	4472	136,472	73,746	6	2612	34,292	15,174	$45,701	$140,069
	Champaign	229.44	4,589	4,950	28	2503	150,343	81,241	4	1103	22,223	9,834	50,346	150,960
	Piatt	123.54	2,471	2,700	15	2373	81,573	44,080	2	1656	12,216	5,406	27,317	81,974
	Macon	377.77	7,555	2,700	40	1624	212,824	115.004	7	1786	38,746	17,145	71,270	213,674
	Sangamon	352.63	7,052	2,700	44	2562	234,882	126,924	10	427	53,227	23,552	78,656	238,884
	Morgan	239.43	4,788	5,550	30	1238	159,638	86,264	4	3137	24,257	10,733	53,459	160,794
	Scott	79.84	1,597	1,500	10	1512	54,312	29,349	1	3544	8,824	3,905	18,188	54,539
	Pike	15.76	315	.....	1	1584	6,864	3,709	.....	.....	.....	.....	2,299	6,323
	Brown	289.65	5,793	10,500	23	3370	124,810	67,444	1	3479	8,759	3,876	41,796	129,409
	Adams	197.09	3,942	2,700	21	646	111,526	60,266	1	5111	10,391	4,598	37,347	108,853
	Hancock	212.83	4,257	5,100	22	909	117,069	63 261	2	449	11,009	4,871	39,204	116,693
	Christian	336.04	6,721	5,550	30	4608	163,008	88,085	2	3087	13,647	6,039	54,587	160 982
	Montgomery	164 61	3,292	1,800	19	5146	105,466	56,991	.....	4599	4,599	2,035	35,318	99,436
	Macoupin	71.62	1,432	1,050	8	3370	45,610	24,646	.....	3350	3,350	1,482	15,274	43,884
	Madison	301 24	6,025	1,650	32	1779	170,739	92,263	1	3518	8,798	3,893	57,176	161,007
	St. Clair	17.67	663	.....	2	816	11,376	6,147	2	2394	12,954	5,732	3,810	16,352
	Totals	3,229.05	$64,890	$49,500	357	1552	1,886,512	$1,019,420	50	3292	267,292	$118,275	$1,026,619	$2,278,704
	Mason, (P. L. & D.)	.....	.....	.....	13	683	69,323	.....	.....	.....	.....	.....	23,215	23,215
	Logan, (P. L. & D.)	.....	.....	.....	33	1443	175,683	.....	.....	.....	.....	.....	58,832	58,832
	Tazewell, (P. L. & D.)	.....	.....	.....	20	4987	110,587	.....	.....	.....	.....	.....	37,033	37,033
	Scott, (H. & N.)	.....	.....	.....	4	2665	23,785	.....	.....	.....	.....	.....	7,965	7,965
	Pike, (H. & N.)	.....	.....	.....	45	501	238,101	.....	.....	.....	.....	.....	79,734	79,734
	McLean, (L. B. & M.)	.....	.....	.....	27	3290	145,850	.....	.....	.....	.....	.....	48,842	48,842
	Ford, (L. B. & M.)	.....	.....	.....	28	3060	150,900	.....	.....	.....	.....	.....	50,533	50,533
	Vermilion, (L. B. & M.)	.....	.....	.....	21	3567	114,447	.....	.....	.....	.....	.....	38,325	38,325
	Adams, (C. B. & Q.)	.....	.....	.....	21	2610	113,520	.....	.....	.....	.....	.....	38,015	38,015
	Hancock, (T. P. & W.)	.....	.....	.....	7	.....	36,960	.....	.....	.....	.....	.....	12,377	12,377
	Totals	.....	.....	.....	580	3268	3,065,668	.....	.....	.....	.....	.....	.....	.....
58	Union Railway and Transit Co.:													
	St. Clair	.....	.....	.....	.....	.....	.....	.....	1	2755	8,035	4,369	$5,500	9,869
69	Western Union:													
	Winnebago	254.61	$5,092	1,050	20	301	105,901	43,027	1	420	5,700	1,849	20,080	71,098
	Stephenson	310 22	6,204	750	23	5247	126,687	51,472	3	3425	19,265	6,249	24,021	88,696
	Carroll	604.92	9,074	1,500	42	1875	223,635	90,861	4	3586	24,706	8,013	42,403	151,851
	Whiteside	164.03	2,460	225	13	5107	73,747	29,963	.....	4131	4,131	1,340	13,983	47,971
	Rock Island	277.84	4,168	1,463	26	991	138,271	56,178	2	4223	14,783	4,795	26,218	92,822
	Totals	1,611.62	$26,998	$4,988	126	2961	668,241	$271,501	12	5225	68,585	$22,246	$126,705	$452,438
60	Chicago and Southern:													
	Cook	84.	4,200	.....	21	.....	110,880	55,797	.....	.....	.....	.....	.....	59,997
	Grand aggregate	70,386.72	3,170,304	1,059,374	6,263	1141	.....	17,389,286	1115	4949	.....	2,549,603	7 995,077	32,163,644

Digitized by Google

On motion of Mr. Diggins,

The report of the Committee on General Equalization was adopted by the following vote:

Yeas—Messrs. Dewey, Diggins, Fisher, Hunter, McNutt, Miles, Parry, Savage, Warner, Whiteside, Whitney, Willmarth, Lippincott—13.

Nays—Messrs. Derickson, McCabe—2.

The report is as follows:

To the State Board of Equalization:

Your Committee on General Equalization present herewith, in tables "A," "B," "C" and "D," the result of their labors upon the work referred to them.

Table "A" shows the assessed value, the rates per cent. added and deducted, and the equalized value of each class of property assessed in counties, other than railroad property.

Table "B" shows the assessed value, the rates per cent. added and deducted, and the equalized value of each class of property belonging to railroad companies, which has been assessed in counties.

Table "C" shows the rates per cent. of addition to or deduction from the assessed value of each class of property in each county in the State, other than railroad property.

Table "D" shows the rates per cent. of addition to or deduction from the assessed value of each class of railroad property assessed in counties.

Your committee recommend that the rates per cent. set forth in said tables "C" and "D" be adopted by the Board, as producing a proper equalization of the property assessed in the several counties of the State, for the year 1875.

WM. L. WILEY, *Chairman.*
O. C. DIGGINS,
L. T. WHITESIDE,
S. McNUTT.
WM. M. WHITNEY,
Committee on General Equalization.

TABLE "A"—*Accompanying and made part of the Report of the Committee on General Equalization.*

District	Counties	Assessed value of personal property.	Per cent. Add.	Per cent. Ded.	Amount added.	Amount deducted.	Equalized value of personal property.
1	Cook	$30,177,346	52	.....	$15,692,220	.....	$45,869,566
2	DuPage	924,620	18	.....	166,432	.....	1,091,052
3	Lake	1,156,621	23	.....	266,023	.....	1,422,644
4	Boone	1,864,419	.....	37	.....	689,835	1,174,584
	DeKalb	3,075,007	.....	12	.....	369,001	2,706,006
	Kane	5,461,081	.....	26	.....	1,419,881	4,041,200
	McHenry	2,825,995	.....	23	.....	649,979	2,176,016
	Winnebago	3,185,958	.....	3	.....	95,579	3,090,379
5	Carroll	1,839,441	.....	27	.....	496,649	1,342,792
	JoDaviess	2,486,812	.....	31	.....	770,912	1,715,900
	Ogle	5,287,239	.....	38	.....	2,009,151	3,278,088
	Stephenson	3,591,471	.....	31	.....	1,113,356	2,478,115
	Whiteside	2,895,405	.....	18	.....	529,173	2,366,232
6	Bureau	1,569,753	121	.....	1,899,401	.....	3,469,154
	Henry	3,364,613	.....	18	.....	605,630	2,758,983
	Lee	3,073,806	.....	31	.....	952,880	2,120,926
	Putnam	830,714	.....	11	.....	91,378	739,336
	Rock Island	2,725,281	.....	7	.....	190,770	2,534,511
7	Grundy	1,432,081	8	.....	114,566	.....	1,546,647
	Kendall	1,691,116	.....	20	.....	338,223	1,352,893
	La Salle	7,663,806	.....	24	.....	1,839,313	5,824,493
	Will	2,709,554	10	.....	270,955	.....	2,980,509
8	Ford	1,110,504	2	.....	22,210	.....	1,132,714
	Iroquois	2,913,112	0	0	.....	.....	2,913,112
	Kankakee	1,236,689	0	0	.....	.....	1,236,689
	Livingston	3,719,052	0	0	.....	.....	3,719,052
	Marshall	1,770,063	0	0	.....	.....	1,770,063
	Woodford	2,247,789	0	0	.....	.....	2,247,789
9	Fulton	5,419,099	.....	32	.....	1,734,111	3,684,988
	Knox	6,066,094	.....	32	.....	1,941,128	4,124,896
	Peoria	4,569,104	.....	12	.....	548,292	4,020,812
	Stark	1,782,955	.....	18	.....	320,932	1,462,023
10	Hancock	3,404,828	.....	15	.....	510,724	2,894,104
	Henderson	1,329,249	.....	17	.....	225,972	1,103,277
	McDonough	3,770,878	.....	28	.....	1,055,846	2,715,032
	Mercer	2,197,286	.....	5	.....	109,864	2,087,422
	Schuyler	1,383,963	.....	2	.....	27,679	1,356,284
	Warren	3,188,646	.....	31	.....	988,480	2,200,166

Digitized by Google

TABLE "A"—CONTINUED.

Districts.	Counties.	Assessed value of personal property.	Per cent. Add.	Per cent. Ded.	Amount added.	Amount deducted.	Equalized value of personal property.
11	Adams	$4,537,503	9	.....	$408,375	.....	$4,945,878
	Brown	1,004,914	.....	6	.....	$60,295	944,619
	Calhoun	529,920	.....	26	.....	137,779	392,141
	Greene	2,180,439	.....	19	.....	414,283	1,766,156
	Jersey	864,113	8	.....	69,129	.....	933,242
	Pike	3,366,285	.....	16	.....	538,606	2,827,679
12	Cass	1,333,296	.....	15	.....	199,994	1,133,302
	Christian	2,901,244	.....	15	.....	435,186	2,466,058
	Menard	2,281,479	.....	26	.....	593,184	1,688,295
	Morgan	2,636,058	.....	26	.....	685,375	1,950,683
	Sangamon	7,171,659	.....	20	.....	1,434,331	5,737,328
	Scott	1,041,975	.....	21	.....	218,815	823,160
13	DeWitt	1,585,073	1	.....	15,851	.....	1,600,924
	Logan	3,570,697	.....	18	.....	642,725	2,927,972
	Mason	1,010,218	18	.....	181,839	.....	1,192,057
	McLean	5,897,691	5	.....	294,885	.....	6,192,576
	Tazewell	3,087,894	.....	3	.....	92,637	2,995,257
14	Champaign	3,313,555	.....	15	.....	497,033	2,816,522
	Coles	2,441,262	0	0	.....	.....	2,441,262
	Douglas	1,788,837	.....	20	.....	357,767	1,431,070
	Macon	4,120,086	.....	14	.....	576,812	3,543,274
	Piatt	1,222,194	.....	6	.....	73,332	1,148,862
	Vermilion	3,517,524	0	0	.....	.....	3,517,524
15	Crawford	993,294	.....	10	.....	99,329	893,965
	Clark	976,699	5	.....	48,835	.....	1,025,534
	Cumberland	515,971	19	.....	98,034	.....	614,005
	Edgar	1,764,333	13	.....	229,363	.....	1,993,696
	Effingham	650,137	19	.....	123,526	.....	773,663
	Jasper	541,753	19	.....	102,933	.....	644,686
	Lawrence	602,794	19	.....	114,531	.....	717,325
	Moultrie	1,264,712	.....	14	.....	177,060	1,087,652
	Shelby	2,650,698	.....	25	.....	662,675	1,988,023
16	Bond	681,810	24	.....	163,634	.....	845,444
	Clay	1,146,693	.....	5	.....	57,335	1,089,358
	Clinton	1,232,712	.....	5	.....	61,636	1,171,076
	Fayette	1,783,368	.....	8	.....	142,669	1,640,690
	Marion	1,551,385	0	0	.....	.....	1,551,385
	Montgomery	1,756,558	3	.....	52,697	.....	1,809,255
	Washington	948,242	.....	24	.....	227,578	720,664
17	Macoupin	1,359,049	78	.....	1,060,059	.....	2,419,108
	Madison	3,468,215	.....	26	.....	901,736	2,566,479
	Monroe	643,450	.....	5	.....	32,173	611,277
	St. Clair	4,139,559	.....	34	.....	1,407,450	2,732,109
18	Alexander	687,844	.....	23	.....	158,204	529,640
	Jackson	693,449	53	.....	367,528	.....	1,060,977
	Johnson	265,297	83	.....	220,197	.....	485,494
	Massac	408,930	.....	9	.....	36,804	372,126
	Perry	530,703	43	.....	228,202	.....	758,905
	Pope	535,790	.....	7	.....	37,505	498,285
	Pulaski	222,923	.....	12	.....	26,751	196,172
	Randolph	1,508,928	.....	5	.....	75,446	1,433,482
	Union	653,062	33	.....	215,510	.....	868,572
	Williamson	506,268	46	.....	232,883	.....	739,151
19	Edwards	731,101	.....	24	.....	175,464	555,637
	Franklin	591,489	.....	5	.....	29,574	561,915
	Gallatin	933,588	.....	28	.....	261,405	672,183
	Hamilton	384,666	10	.....	38,467	.....	423,133
	Hardin	206,531	.....	15	.....	30,980	175,551
	Jefferson	678,521	39	.....	264,623	.....	943,144
	Richland	838,267	0	0	.....	.....	838,267
	Saline	433,460	0	0	.....	.....	433,460
	Wabash	694,439	.....	15	.....	104,166	590,273
	Wayne	992,396	.....	5	.....	49,620	942,776
	White	587,809	52	.....	305,661	.....	893,470
	Grand aggregate	239,102,189	.....	.....	23,268,569	31,338,452	231,032,306

Digitized by Google

TABLE "A"—CONTINUED.

DISTRICTS.	COUNTIES.	Assessed value of lands.	Per cent. Add.	Per cent. Ded.	Amount added.	Amount deducted.	Equalized value of lands.
1	Cook	$16, 116, 197	62	.....	$9, 992, 042	.....	$26, 108, 239
2	DuPage	4, 335, 069	17	.....	736, 962	.....	5, 072, 031
3	Lake	4, 076, 496	1	.....	40, 765	.....	4, 117, 261
4	Boone	4, 773, 389	.....	37	.....	$1, 766, 154	3, 007, 235
	DeKalb	8, 048, 757	.....	12	.....	965, 851	7, 082, 906
	Kane	10, 156, 195	.....	27	.....	2, 742, 173	7, 414, 022
	McHenry	6, 481, 485	.....	22	.....	1, 425, 927	5, 055, 558
	Winnebago	5, 979, 004	.....	3	.....	179, 370	5, 799, 634
5	Carroll	5, 129, 475	.....	26	.....	1, 333, 664	3, 795, 811
	Jo Daviess	4, 920, 495	.....	30	.....	1, 476, 149	3, 444, 346
	Ogle	12, 659, 772	.....	38	.....	4, 810, 703	7, 849, 066
	Stephenson	9, 435, 201	.....	34	.....	3, 207, 968	6, 227, 233
	Whiteside	7, 789, 887	.....	19	.....	1, 480, 079	6, 309, 808
6	Bureau	4, 269, 182	122	.....	5, 208, 402	.....	9, 477, 584
	Henry	10, 579, 812	.....	19	.....	2, 010, 164	8, 569, 648
	Lee	8, 990, 229	.....	21	.....	1, 887, 948	7, 102, 281
	Putnam	1, 841 803	.....	11	.....	202, 598	1, 639, 205
	Rock Island	4, 052, 798	.....	10	.....	405, 280	3, 647, 518
7	Grundy	4, 420, 251	.....	6	.....	265, 215	4, 155, 036
	Kendall	5, 465, 336	.....	24	.....	1, 311, 681	4, 153, 655
	LaSalle	18, 819, 315	.....	13	.....	2, 446, 511	16, 372, 804
	Will	9, 983, 272	19	.....	1, 896, 822	.....	11, 880, 094
8	Ford	3, 905, 007	13	.....	507, 651	.....	4, 412, 658
	Iroquois	9, 534, 367	.....	4	.....	381, 375	9, 152, 992
	Kankakee	4, 357, 291	10	.....	435, 729	.....	4, 793, 020
	Livingston	9, 200, 615	12	.....	1, 104, 074	.....	10, 304 689
	Marshall	5, 039, 887	.....	25	.....	1, 259, 972	3, 779, 915
	Woodford	5, 802, 046	.....	7	.....	406, 143	5, 395, 903
9	Fulton	11, 435, 208	.....	20	.....	2, 287, 042	9, 148, 166
	Knox	10, 785, 309	.....	23	.....	2, 480, 642	8, 304, 757
	Peoria	9, 606, 003	.....	34	.....	3, 266, 041	6, 339, 962
	Stark	5, 195, 476	.....	40	.....	2, 078, 190	3, 117 286
10	Hancock	9, 520, 145	.....	17	.....	1, 618, 425	7, 901, 720
	Henderson	4, 233, 889	.....	15	.....	635, 083	3, 598, 806
	McDonough	8, 817, 400	.....	27	.....	2, 380, 698	6, 436, 702
	Mercer	5, 566, 861	.....	5	.....	278, 343	5, 288, 518
	Schuyler	3, 221, 182	.....	2	.....	64, 424	3, 156, 758
	Warren	8, 647, 986	.....	30	.....	2, 594, 396	6, 053, 590
11	Adams	10, 358, 171	10	.....	1, 035, 817	.....	11, 393, 988
	Brown	2, 311, 587	.....	5	.....	115, 579	2, 196, 008
	Calhoun	881, 338	.....	26	.....	229, 148	652, 190
	Greene	6, 200, 270	.....	19	.....	1, 178, 051	5, 022, 219
	Jersey	3, 822, 766	9	.....	344, 049	.....	4, 166, 815
	Pike	8, 640, 128	.....	17	.....	1, 468, 821	7, 171, 307
12	Cass	3, 665, 502	8	.....	293, 240	.....	3, 958, 742
	Christian	8, 213, 326	.....	11	.....	903, 466	7, 309, 860
	Menard	4, 525, 276	.....	19	.....	859, 802	3, 665, 474
	Morgan	7, 419, 730	11	.....	816, 170	.....	8, 235, 900
	Sangamon	13, 678, 306	.....	7	.....	957, 481	12, 720, 825
	Scott	2, 196, 957	4	.....	87, 878	.....	2, 284, 835
13	De Witt	4, 351, 374	1	.....	43, 514	.....	4, 394, 888
	Logan	10, 207, 998	.....	18	.....	1, 837, 440	8, 370, 558
	Mason	3, 767, 051	18	.....	678, 069	.....	4, 445, 120
	McLean	15, 982, 234	5	.....	799, 112	.....	16, 781, 346
	Tazewell	9, 158, 534	.....	4	.....	366, 341	8, 792, 194
14	Champaign	11, 512, 641	.....	4	.....	460, 506	11, 052, 135
	Coles	4, 898, 799	.....	3	.....	146, 964	4, 751, 835
	Douglas	4, 648, 070	.....	16	.....	743, 691	3, 904, 379
	Macon	9, 268, 024	.....	14	.....	1, 297, 523	7, 970, 501
	Piatt	4, 108, 519	5	.....	205, 426	.....	4, 313, 945
	Vermilion	9, 718, 958	4	.....	388, 758	.....	10, 107, 716

Digitized by Google

TABLE "A"—CONTINUED.

District.	Counties.	Assessed value of lands.	Per cent. Add.	Per cent. Ded.	Amount added.	Amount deducted.	Equalized value of lands.
15	Crawford	$2,105,258	.....	5	.....	$105,263	$1,999,995
	Clark	2,466,675	17	.....	$418,315	.....	2,878,990
	Cumberland	1,035,063	43	.....	505,077	.....	1,540,140
	Edgar	4,967,961	16	.....	794,874	.....	5,762,835
	Effingham	2,106,961	6	.....	126,417	.....	2,233,378
	Jasper	1,418,039	37	.....	524,674	.....	1,942,713
	Lawrence	1,418,358	17	.....	241,121	.....	1,659,479
	Moultrie	2,850,288	3	.....	85,508	.....	2,935,796
	Shelby	7,075,440	.....	24	.....	1,698,106	5,377,334
16	Bond	2,034,135	46	.....	935,702	.....	2,969,837
	Clay	2,681,792	.....	26	.....	697,266	1,984,526
	Clinton	3,275,940	.....	3	.....	98,278	3,177,662
	Fayette	3,349,853	24	.....	803,965	.....	4,153,818
	Marion	2,885,684	27	.....	779,135	.....	3,664,819
	Montgomery	5,227,111	24	.....	1,254,507	.....	6,481,618
	Washington	3,776,975	.....	11	.....	410,367	3,366,608
17	Macoupin	3,252,486	110	.....	3,577,735	.....	6,830,221
	Madison	10,802,370	4	.....	432,095	.....	11,234,465
	Monroe	1,681,690	12	.....	201,803	.....	1,883,493
	St. Clair	19,451,831	.....	31	.....	6,030,068	13,421,763
18	Alexander	513,333	.....	19	.....	97,533	415,800
	Jackson	1,431,115	54	.....	772,802	.....	2,203,917
	Johnson	371,468	82	.....	304,604	.....	676,072
	Massac	582,854	.....	10	.....	58,285	524,569
	Perry	1,924,120	43	.....	556,472	.....	1,850,592
	Pope	914,373	.....	8	.....	73,150	841,223
	Pulaski	568,082	.....	13	.....	73,851	494,231
	Randolph	3,084,664	.....	6	.....	185,080	2,899,584
	Union	1,128,028	32	.....	360,969	.....	1,488,997
	Williamson	959,039	46	.....	441,158	.....	1,400,197
19	Edwards	1,697,294	.....	7	.....	118,810	1,578,484
	Franklin	919,205	.....	12	.....	110,305	808,900
	Gallatin	1,030,166	.....	29	.....	298,748	731,418
	Hamilton	861,947	22	.....	189,628	.....	1,051,575
	Hardin	458,005	.....	8	.....	36,640	421,365
	Jefferson	1,302,798	42	.....	547,175	.....	1,849,973
	Richland	2,162,636	.....	15	.....	324,395	1,838,241
	Saline	817,105	7	.....	57,197	.....	874,302
	Wabash	1,643,893	.....	24	.....	399,534	1,249,359
	Wayne	2,614,993	.....	1	.....	26,150	2,588,843
	White	1,072,119	50	.....	536,060	.....	1,608,179
	Grand aggregate	552,012,889	.....	.....	39,061,473	69,049,851	522,024,511

Digitized by Google

TABLE "A"—CONTINUED.

Districts.	Counties.	Assessed value of town and city lots.	Per cent. Add.	Per cent. Ded.	Amount added.	Amount deducted.	Equalized value of town and city lots.
1	Cook	$97, 795, 613	52	.....	$50, 853, 719	.....	$148, 649. 332
2	DuPage	744, 429	17	.....	126. 553	.....	870, 982
3	Lake	1, 255, 368	1	.....	12, 554	.....	1, 267, 922
4	Boone	752, 423	.....	37	.....	$278, 397	474. 026
	DeKalb	1, 383, 661	.....	13	.....	179, 876	1, 203, 785
	Kane	7, 034, 974	.....	26	.....	1, 829, 093	5, 205, 881
	McHenry	1, 046, 687	.....	22	.....	230, 271	816, 416
	Winnebago	2, 619, 643	.....	3	.....	78, 589	2, 541, 054
5	Carroll	681, 347	.....	27	.....	183, 964	497, 383
	Jo Daviess	1, 074, 410	.....	32	.....	343, 811	730, 599
	Ogle	1, 651, 254	.....	38	.....	627, 477	1, 023, 777
	Stephenson	2, 128, 764	.....	34	.....	723, 780	1, 404, 984
	Whiteside	2, 214, 297	.....	19	.....	420, 716	1, 793, 581
6	Bureau	562, 972	121	.....	681, 196	.....	1, 244, 168
	Henry	1, 878, 012	.....	22	.....	413, 163	1, 464, 849
	Lee	1, 747, 461	.....	21	.....	366, 967	1, 380, 494
	Putnam	163, 104	.....	11	.....	17, 941	145, 163
	Rock Island	4, 219, 515	.....	18	.....	759, 513	3, 460, 002
7	Grundy	696, 695	.....	3	.....	20, 901	675, 794
	Kendall	493, 907	.....	24	.....	118, 538	375, 369
	LaSalle	6, 075, 454	.....	13	.....	789, 809	5, 285, 645
	Will	3, 518, 267	12	.....	422, 192	.....	3, 940, 459
8	Ford	462, 766	.....	6	.....	27, 766	435, 090
	Iroquois	948, 904	.....	17	.....	161, 314	787, 590
	Kankakee	754, 343	11	.....	82, 978	.....	837, 321
	Livingston	1, 281, 574	12	.....	153, 789	.....	1, 435, 363
	Marshall	700, 832	.....	24	.....	168, 200	532. 632
	Woodford	796, 763	.....	10	.....	79, 676	717, 087
9	Fulton	1, 997, 977	.....	20	.....	399, 595	1, 598, 382
	Knox	3, 288, 664	.....	23	.....	756, 393	2, 532, 271
	Peoria	5, 518, 771	.....	22	.....	1, 214, 130	4, 304, 641
	Stark	421, 641	.....	40	.....	168, 656	252, 985
10	Hancock	1, 253, 413	.....	17	.....	213, 080	1, 040, 333
	Henderson	157, 410	.....	15	.....	23, 612	133, 798
	McDonough	1, 620, 250	.....	27	.....	437, 468	1, 182, 782
	Mercer	563, 890	.....	5	.....	28, 195	535, 695
	Schuyler	279, 554	.....	3	.....	8, 387	271, 167
	Warren	1, 043, 969	.....	30	.....	313, 191	730, 778
11	Adams	7, 476, 681	9	.....	672, 901	.....	8, 149, 582
	Brown	282, 263	12	.....	33, 872	.....	316, 135
	Calhoun	28 800	.....	26	.....	7, 488	21, 312
	Greene	864, 062	.....	19	.....	164, 172	699, 890
	Jersey	797, 294	8	.....	63, 784	.....	861, 078
	Pike	874, 566	.....	16	.....	139, 931	734, 635
12	Cass	856, 442	.....	3	.....	25 693	830, 749
	Christian	1, 360, 318	.....	3	.....	40, 810	1, 319, 508
	Menard	681, 415	.....	19	.....	129, 469	551, 946
	Morgan	3, 008, 475	.....	3	.....	90, 254	2, 918, 221
	Sangamon	4, 466, 545	.....	3	.....	133, 996	4, 332, 549
	Scott	370, 108	.....	3	.....	11, 103	359, 005
13	DeWitt	623, 425	.....	3	.....	18, 703	604, 722
	Logan	1, 518, 888	.....	18	.....	273, 400	1, 245, 488
	Mason	637, 288	19	.....	121, 085	.....	758, 373
	McLean	4, 570, 455	6	.....	274, 227	.....	4, 844, 682
	Tazewell	2, 079, 317	.....	3	.....	62, 380	2, 016. 937
14	Champaign	2, 134, 160	.....	3	.....	64, 025	2, 070, 135
	Coles	1, 292 774	.....	3	.....	38, 783	1, 253, 991
	Douglas	664, 810	.....	10	.....	66, 481	598. 329
	Macon	2, 804, 182	.....	16	.....	448, 669	2. 355. 513
	Piatt	433. 993	5	.....	21, 700	.....	455, 693
	Vermilion	2, 519, 809	.....	3	.....	75, 594	2, 444, 215

Digitized by Google

TABLE "A"—CONTINUED.

DISTRICTS.	COUNTIES.	Assessed value of town and city lots.	PER CENT. Add.	PER CENT. Ded.	Amount added.	Amount deducted.	Equalized value of town and city lots.
15	Crawford	$194, 965	.....	5	.....	$9, 748	$185, 217
	Clark	386, 617	7	.....	$27, 063	.....	413, 680
	Cumberland	98, 711	26	.....	25, 665	.....	124, 376
	Edgar	1, 116, 214	.....	13	.....	145, 108	971, 106
	Effingham	426, 857	6	.....	25, 611	.....	452, 468
	Jasper	42, 615	26	.....	11, 080	.....	53, 695
	Lawrence	127, 691	17	.....	21, 707	.....	149, 398
	Moultrie	330, 021	.....	3	.....	9, 901	320, 120
	Shelby	1, 036, 586	.....	24	.....	248, 781	787, 805
16	Bond	252, 254	46	.....	116, 037	.....	368, 291
	Clay	416, 039	.....	26	.....	108, 170	307, 869
	Clinton	514, 387	.....	3	.....	15, 432	498, 955
	Fayette	685, 152	12	.....	82, 218	.....	767, 370
	Marion	842, 119	7	.....	58, 948	.....	901, 067
	Montgomery	1, 011, 993	24	.....	242, 878	.....	1, 254, 871
	Washington	487, 331	.....	11	.....	53, 606	433, 725
17	Macoupin	585, 747	112	.....	656, 037	.....	1, 241, 784
	Madison	3, 861, 360	4	.....	154, 454	.....	4, 015, 814
	Monroe	271, 480	14	.....	38, 007	.....	309, 487
	St. Clair	7, 426, 536	.....	31	.....	2, 302, 226	5, 124, 310
18	Alexander	2, 127, 218	.....	37	.....	787, 071	1, 340, 147
	Jackson	540, 388	54	.....	291, 809	.....	832, 197
	Johnson	35, 941	82	.....	29, 472	.....	65, 413
	Massac	234, 330	.....	10	.....	23, 433	210, 897
	Perry	294, 571	42	.....	123, 720	.....	418, 291
	Pope	165, 078	.....	8	.....	13, 206	151, 872
	Pulaski	129, 533	.....	12	.....	15, 544	113, 989
	Randolph	866, 755	.....	5	.....	43, 338	823, 417
	Union	218, 399	32	.....	69, 888	.....	288, 287
	Williamson	101, 789	47	.....	47, 841	.....	149, 630
19	Edwards	259, 506	.....	7	.....	18, 165	241, 341
	Franklin	36, 221	.....	3	.....	1. 087	35, 134
	Gallatin	490, 210	.....	34	.....	166, 671	323, 539
	Hamilton	111, 231	.....	28	.....	31, 145	80, 086
	Hardin	88, 535	.....	3	.....	2, 656	85, 879
	Jefferson	184, 564	45	.....	83, 054	.....	267, 618
	Richland	558, 386	.....	15	.....	83, 758	474, 628
	Saline	126, 121	.....	.....	.....	.....	126, 121
	Wabash	516, 357	.....	24	.....	123, 926	392, 431
	Wayne	199, 948	.....	1	.....	1 999	197, 949
	White	239, 748	51	.....	122, 271	.....	362, 019
	Grand aggregate	228, 814, 552	.....	.....	55, 748, 310	17, 378, 391	267, 184, 471

Digitized by Google

TABLE "B"—*Accompanying and made part of the report of the Committee on General Equalization.*

District.	Counties.	Railroad Personal Property.					
		Assessed value.	Per cent. Add.	Per cent. Ded.	Amount added.	Amount deducted.	Equalized value.
1	Cook	$92,202	52	.....	$47,945	.....	$140,147
2	DuPage	2,827	18	.....	509	.....	3,336
3	Lake	1,260	23	.....	290	.....	1,550
4	Boone	1,005	.....	37	.....	$372	633
	DeKalb	671	.....	12	.....	81	590
	Kane	309,397	.....	26	.....	80,443	228,954
	McHenry	10,294	.....	23	.....	2,368	7,926
	Winnebago	1,689	.....	3	.....	51	1,638
5	Carroll	4,690	.....	27	.....	1,266	3,424
	JoDaviess	5,127	.....	31	.....	1,589	3,538
	Ogle	275	.....	38	.....	105	170
	Stephenson	7,049	.....	31	.....	2,185	4,864
	Whiteside	4,295	.....	18	.....	773	3,522
6	Bureau	8,889	121	.....	10,756	.....	19,645
	Henry	2,635	.....	18	.....	474	2,161
	Lee	7,296	.....	31	.....	2,262	5,034
	Putnam	1,500	.....	11	.....	165	1,335
	Rock Island	16,849	.....	7	.....	1,179	15,670
7	Grundy	165	8	.....	13	.....	178
	Kendall	1,950	.....	20	.....	390	1,560
	LaSalle	5,302	.....	24	.....	1,272	4,030
	Will	6,613	10	.....	661	.....	7,274
8	Ford	685	2	.....	14	.....	699
	Iroquois	830	0	0	.....	.....	830
	Kankakee	85	0	0	0	0	85
	Livingston	439	0	0	0	0	439
	Marshall	245	0	0	0	0	245
	Woodford	228	0	0	0	0	228
9	Fulton	11,450	.....	32	.....	3,664	7,786
	Knox	141,540	.....	32	.....	45,293	96,247
	Peoria	32,734	.....	12	.....	3,928	28,806
	Stark	626	.....	18	.....	113	513
10	Hancock	6,694		15	.....	1,004	5,690
	Henderson	1,253	.....	17	.....	213	1,040
	McDonough	5,048	.....	28	.....	1,413	3,635
	Mercer	1,467	.....	5	.....	73	1,394
	Schuyler	1,006	.....	2	.....	20	986
	Warren	949	.....	31	.....	294	655
11	Adams	6,428	9	.....	579	.....	7,007
	Brown	6,034	.....	6	.....	362	5,672
	Calhoun	.....	.....	.....	.....	.....	.....
	Greene	1,250	.....	19	.....	238	1,012
	Jersey	225	8	.....	18	.....	243
	Pike	3,478	.....	16	.....	556	2,922
12	Cass	5,250	.....	15	.....	788	4,462
	Christian	11,978	.....	15	.....	1,797	10,181
	Menard	325	.....	26	.....	85	240
	Morgan	3,973	.....	26	.....	1,033	2,940
	Sangamon	30,224	.....	20	.....	6,045	24,179
	Scott	1,735	.....	21	.....	364	1,371
13	DeWitt	6,485	1	.....	65	.....	6,550
	Logan	1,658	.....	18	.....	298	1,360
	Mason	1,185	18	.....	213	.....	1,398
	McLean	242,031	5	.....	12,102	.....	254,133
	Tazewell	4,564	.....	3	.....	137	4,427
14	Champaign	11,160	.....	15	.....	1,674	9,486
	Coles	50,030	0	0	0	0	50,030
	Douglas	.....	.....	.....	.....	.....	.....
	Macon	7,761	.....	14	.....	1,087	6,674
	Piatt	1,531	.....	6	.....	92	1,439
	Vermilion	8,809	0	0	0	0	8,809

Digitized by Google

TABLE "B"—CONTINUED.

Districts.	Counties.	Railroad Personal Property.					
		Assessed value.	Per cent. Add.	Per cent. Ded.	Amount added.	Amount deducted.	Equalized value.
15	Crawford						
	Clark	$80	5		$4		$84
	Cumberland	475	19		90		565
	Edgar	1,340	13		174		1,514
	Effingham	5,075	19		964		6,039
	Jasper						
	Lawrence	703	19		134		837
	Moultrie	45		14		$6	39
	Shelby	950		25		238	712
16	Bond	100	24		24		124
	Clay	480		5		24	456
	Clinton	700		5		35	665
	Fayette	100		8		8	92
	Marion	500	0	0	0	0	500
	Montgomery	3,305	3		99		3,404
	Washington	600		24		144	456
17	Macoupin	580	78		452		1,032
	Madison	2,830		26		736	2,094
	Monroe						
	St. Clair	44,110		34		14,997	29,113
18	Alexander	192		23		44	148
	Jackson	50,713	53		26,878		77,591
	Johnson	105	83		87		192
	Massac						
	Perry	775	43		333		1,108
	Pope						
	Pulaski	80		12		10	73
	Randolph						
	Union	16	33		5		21
	Williamson	5	46		2		7
19	Edwards	11		24		3	8
	Franklin						
	Gallatin	301		28		84	217
	Hamilton	250	10		25		275
	Hardin						
	Jefferson	6,900	39		2,691		9,591
	Richland	500	0	0	0	0	500
	Saline	250	0	0		38	212
	Wabash	86		15		13	73
	Wayne	480		5		24	456
	White	2,642	52		1,374		4,016
	Grand aggregate	1,228,652			106,501	181,950	1,153,203

Digitized by Google

TABLE "B"—CONTINUED.

DISTRICTS.	COUNTIES.	RAILROAD LANDS.					
		Assessed Value.	Per cent Add.	Per cent Ded.	Amount added.	Amount deducted.	Equalized value.
1	Cook	$334,011	62	.....	$207,087	.....	$541,098
2	DuPage	594	17	.....	101	.....	695
3	Lake	100	1	.....	1	.....	101
4	Boone	1,893	.....	37	.....	$699	1,196
	DeKalb	4,275	.....	12	.....	513	3,762
	Kane	264,506	.....	27	.....	71,417	193,089
	McHenry	680	.....	22	.....	150	530
	Winnebago	910	.....	3	.....	27	883
5	Carroll	265	.....	26	.....	68	197
	JoDaviess	.....	.....	.....	.....	.....	.....
	Ogle	.....	.....	.....	.....	.....	.....
	Stephenson	360	.....	34	.....	122	238
	Whiteside	1,610	.....	19	.....	306	1,304
6	Bureau	4,332	122	.....	5,285	.....	9,617
	Henry	548	.....	19	.....	104	444
	Lee	767	.....	21	.....	161	606
	Putnam	.....	.....	.....	.....	.....	.....
	Rock Island	.....	.....	.....	.....	.....	.....
7	Grundy	.....	.....	.....	.....	.....	.....
	Kendall	1,101	.....	24	.....	264	837
	LaSalle	3,793	.....	13	.....	493	3,300
	Will	23,139	19	.....	4,396	.....	27,535
8	Ford	133	13	.....	17	.....	150
	Iroquois	1,971	.....	4	.....	79	1,892
	Kankakee	396	10	.....	40	.....	436
	Livingston	1,035	12	.....	124	.....	1,159
	Marshall	910	.....	25	.....	228	682
	Woodford	251	.....	7	.....	18	233
9	Fulton	3,408	.....	20	.....	682	2,726
	Knox	100,798	.....	23	.....	23,184	77,614
	Peoria	930	.....	34	.....	316	614
	Stark	1,355	.....	40	.....	542	813
10	Hancock	9,047	.....	17	.....	1,538	7,509
	Henderson	1,959	.....	15	.....	294	1,665
	McDonough	6,062	.....	27	.....	1,637	4,425
	Mercer	645	.....	5	.....	32	613
	Schuyler	963	.....	2	.....	19	944
	Warren	105	.....	30	.....	32	73
11	Adams	24,200	10	.....	2,420	.....	26,620
	Brown	2,281	.....	5	.....	134	2,147
	Calhoun	.....	.....	.....	.....	.....	.....
	Greene	445	.....	19	.....	85	360
	Jersey	.....	.....	.....	.....	.....	.....
	Pike	7,020	.....	17	.....	1,193	5,827
12	Cass	100	8	.....	8	.....	108
	Christian	50,650	.....	11	.....	5,572	45,078
	Menard	.....	.....	.....	.....	.....	.....
	Morgan	6,900	11	.....	759	.....	7,659
	Sangamon	2,800	.....	7	.....	196	2,604
	Scott	3,500	4	.....	140	.....	3,640
13	DeWitt	22,600	1	.....	226	.....	22,826
	Logan	1,050	.....	18	.....	189	861
	Mason	2,500	18	.....	450	.....	2,950
	McLean	10,609	5	.....	530	.....	11,139
	Tazewell	600	.....	4	.....	24	576
14	Champaign	300	.....	4	.....	12	288
	Coles	11,206	.....	3	.....	336	10,870
	Douglas	.....	.....	.....	.....	.....	.....
	Macon	35,380	.....	14	.....	4,953	30,427
	Piatt	49	5	.....	2	.....	51
	Vermilion	96,255	4	.....	3,930	.....	102,185

Digitized by Google

TABLE "B"—CONTINUED.

Districts	Counties.	Railroad Lands.					
		Assessed value.	Per cent. Add.	Per cent. Ded.	Amount added.	Amount deducted.	Equalized value.
15	Crawford						
	Clark						
	Cumberland						
	Edgar						
	Effingham	$16,000	6		$960		$16,960
	Jasper						
	Lawrence	100	17		17		117
	Moultrie						
	Shelby	780		24		187	593
16	Bond	599	46		276		875
	Clay						
	Clinton						
	Fayette						
	Marion						
	Montgomery	680	24		163		843
	Washington	1,000		11		110	890
17	Macoupin	1,995	110		2,195		4,190
	Madison	8,300	4		332		8,632
	Monroe						
	St. Clair	431,399		31		133,734	297,665
18	Alexander						
	Jackson	227,443	54		122,819		350,262
	Johnson	3,402	82		2,790		6,192
	Massac						
	Perry	240	43		103		343
	Pope						
	Pulaski	800		13		104	695
	Randolph						
	Union						
	Williamson	500	46		230		730
19	Edwards						
	Franklin						
	Gallatin						
	Hamilton	100	22		22		122
	Hardin						
	Jefferson	3,200	42		1,344		4,544
	Richland	200		15		30	170
	Saline	1,450	7		102		1,552
	Wabash						
	Wayne	5,958		1		60	5,898
	White	610	50		305		915
	Grand aggregate	1,758,055			357,174	249,844	1,865,385

Digitized by Google

TABLE "C"—*Showing the rates per cent. of additions to, or deductions from the assessed value of each class of property, in each county in the State, other than Railroad Property. Accompanying and made part of the Report of the Committee on General Equalization.*

Counties.	Personal Property		Lands.		Town and City Lots.	
	Add.	Ded.	Add.	Ded.	Add.	Ded.
Adams	9		10		9	
Alexander		23		19		37
Bond	24		46		46	
Boone		37		37		37
Brown		6		5	12	
Bureau	121		122		121	
Calhoun		26		26		26
Carroll		27		26		27
Cass		15	8			3
Champaign		15		4		3
Christian		15		11		3
Clark	5		17		7	
Clay		5		26		26
Clinton		5		3		3
Coles	0	0		3		3
Cook	52		62		52	
Crawford		10		5		5
Cumberland	19		43		26	
DeKalb		12		12		13
Dewitt	1		1			3
Douglas		20		16		10
DuPage	18		17		17	
Edgar	13		16			13
Edwards		24		7		7
Effingham	19		6		6	
Fayette		8	24		12	
Ford	2		13			6
Franklin		5		12		3
Fulton		32		20		20
Gallatin		28		20		34
Greene		19		19		19
Grundy	8			6		3
Hamilton	10		22			28
Hancock		15		17		17
Hardin		15		8		3
Henderson		17		15		15
Henry		18		19		22
Iroquois	0	0		4		17
Jackson	53		54		54	
Jasper	19		37		26	
Jefferson	39		42		45	
Jersey	8		9		8	
Jo Daviess		31		30		32
Johnson	82		82		82	
Kane		26		27		26
Kankakee	0	0	10		11	
Kendall		20		24		24
Knox		32		23		23
Lake	23		1		1	
LaSalle		24		13		13
Lawrence	19		17		17	
Lee		31		21		21
Livingston	0	0	12		12	
Logan		18		18		18
Macon		14		14		16
Macoupin	78		110		112	
Madison		26	4		4	
Marion	0	0	27		7	
Marshall	0	0		25		24
Mason	18		18		19	
Massac		9		10		10
McDonough		28		27		27
McHenry		23		22		22
McLean	5		5		6	
Menard		26		19		19
Mercer		5		5		5
Monroe		5	12		14	
Montgomery	3		24		24	
Morgan		26	11			3
Moultrie		14	3			3

Digitized by Google

TABLE "C"—CONTINUED.

COUNTIES.	PERSONAL PROPERTY		LANDS.		TOWN AND CITY LOTS.	
	Add.	Ded.	Add.	Ded.	Add.	Ded.
Ogle		38		38		38
Peoria		12		34		22
Perry	43		43		42	
Piatt		6	5		5	
Pike		16		17		16
Pope		7		8		8
Pulaski		12		13		12
Putnam		11		11		11
Randolph		5		6		5
Richland	0	0		15		15
Rock Island		7		10		18
Saline	0	0	7		0	0
Sangamon		20		7		3
Schuyler		2		2		3
Scott		21	4			3
Shelby		25		24		24
Stark		18		40		40
St. Clair		34		31		31
Stephenson		31		34		34
Tazewell		3		4		3
Union	33		32		32	
Vermilion	0	0	4			3
Wabash		15		24		24
Warren		31		30		30
Washington		24		11		11
Wayne		5		1		1
White	52		50		51	
Whiteside		18		19		19
Will	10		19		12	
Williamson	46		46		47	
Winnebago		3		3		3
Woodford	0	0		7		10

TABLE "D."—*Showing the rates per cent. of addition to, or deductions from, the assessed value of each class of railroad property assessed in counties. Accompanying and made part of the Report of the Committee on General Equalization.*

COUNTIES.	PERSONAL PROPERTY		LANDS.		TOWN AND CITY LOTS.	
	Add.	Ded.	Add.	Ded.	Add.	Ded.
Adams	9		10		9	
Alexander		23				37
Bond	24		46			
Boone		37		37		37
Brown		6		5	12	
Bureau	121		122		121	
Calhoun						
Carroll		27		26		27
Cass		15	8			3
Champaign		15		4		3
Christian		15		11		3
Clark	5				7	
Clay		5				
Clinton		5				
Coles	0	0		3		3
Cook	52		62		52	
Crawford						
Cumberland	19					
DeKalb		12		12		13
DeWitt	1		1			3
Douglas						10
DuPage	18		17		17	
Edgar	13					13
Edwards		24				
Effingham	19		6			
Fayette		8			12	

Digitized by Google

TABLE "D—CONTINUED.

Counties.	Personal Property		Lands.		Town and City Lots.	
	Add.	Ded.	Add.	Ded.	Add.	Ded.
Ford	2		13			6
Franklin						
Fulton		32		20		20
Gallatin		28				34
Greene		19		19		
Grundy	8					3
Hamilton	10		22			
Hancock		15		17		17
Hardin						
Henderson		17		15		15
Henry		18		19		22
Iroquois	0	0		4		17
Jackson	53		54		54	
Jasper						
Jefferson	39		42		45	
Jersey	8					
JoDaviess		31				
Johnson	83		92			
Kane		26		27		26
Kankakee	0	0	10			
Kendall		20		24		
Knox		32		23		23
Lake	23		1		1	
LaSalle		24		13		13
Lawrence	19		17			
Lee		31		21		21
Livingston			12			
Logan		18		18		18
Macon		14		14		16
Macoupin	78		110		112	
Madison		26	4		4	
Marion	0	0				
Marshall	0	0		25		
Mason	18		18		19	
Massac						
McDonough		28		27		27
McHenry		23		22		22
McLean	5		5		6	
Menard		26				19
Mercer		5		5		5
Monroe						
Montgomery	3		24		24	
Morgan		26	11			3
Moultrie		14				
Ogle		38				38
Peoria		12		34		22
Perry	43		43		42	
Piatt		6	5		5	
Pike		16		17		16
Pope						
Pulaski		12		13		12
Putnam		11		11		11
Randolph						
Richland	0	0		15		
Rock Island		7		10		18
Saline	0	0	7			
Sangamon		20		7		3
Schuyler		2		2		
Scott		21	4			3
Shelby		25		24		
Stark		18		40		40
St. Clair		34		31		31
Stephenson		21		34		34
Tazewell		3		4		3
Union	33					
Vermilion	0	0	4			3
Wabash		15				
Warren		31		30		20
Washington		24		11		11
Wayne		5		1		
White	52		50			
Whiteside		18		19		19
Will	10		19		12	
Williamson	46		46			
Winnebago		3		3		3
Woodford	0	0		7		

Digitized by Google

On motion of Mr. Miles,
Leave of absence was granted Mr. Mosier, and,
On motion of Mr. Fisher,
The Board adjourned until 9 A. M. to-morrow morning.

SEPTEMBER 22, 1875.

The Board met, pursuant to adjournment. Mr. Miles in the chair.
The minutes of yesterday's proceedings were read and approved.
Mr. McMaster moved that the Secretary of the Board be instructed to equalize the per cents. on the different classes of property in the 18th District, excepting Alexander county.
Mr. Warner moved to amend so as to include the 19th District.
The amendment was accepted, and the motion as amended was adopted.
On motion of Mr. Warner,
The Board adjourned till 7:30 o'clock P. M.

7:30 O'CLOCK P. M.

The Board met, pursuant to adjournment, and adjourned until nine o'clock to-morrow morning.

SEPTEMBER 23, 1875.

The Board met, pursuant to adjournment. Mr. Miles in the chair.
Mr. Warner moved that the Board adjourn *sine die* at 9 o'clock to-morrow morning. Adopted.
On motion of Mr. Whiteside,
The Board adjourned until 7 oclock P. M.

---

7 O'CLOCK, P. M.

The Board met, pursuant to adjournment, and took a recess of thirty minutes.
Upon reassembling, the following report of the Committee on Assessment of Capital Stock of Corporations was presented by Mr. Hunter, who moved that it be adopted:

To the State Board of Equalization:

Your Committee on Assessment of Capital Stock of Corporations present herewith their report:
Table "A" shows the Assessment of Capital Stock of Railroad Companies.
Table "B" shows the distribution of said assessment to the counties through which the roads run.
Table "C" shows the Assessment of Capital Stock of Companies and Associations incorporated under the laws of this State, other than Railroad Companies.

Respectfully submitted.

R. W. MILES,
JOHN W. SAVAGE,
D. L. McCAWLEY,
GEO. HUNTER,
J. D. FISHER,
Committee on Assessment of Capital Stock of Corporations.

Digitized by Google

TABLE "A."—*Showing the Assesssment made by the State Board of Equalization on the Capital Stock of Railroads. Accompanying and made part of the Report of the Committee on Assessment of Capital Stock of Corporations*

	Name of Company.	Capital Stock paid up.		Total Indebtedness, except for current Expenses.		Market or actual value of paid up capital stock and debt, as determined by the State Board.	Capital stock & debt as equalized, with the aggregate assessment of the State, by deducting 50 per cent. of market or actual value.	Total equalized value of tangible property, assessed by State Board and in counties.	Assessed and equalized value of capital stock, being excess of equalized value of capital stock and debt over equalized value of tangible property.
		Total.	Proportion in Illinois.	Total.	Proportion in Illinois.				
1	Baltimore, Pittsburg and Chicago	$102, 000						$44, 164	
2	Cairo and St. Louis	5, 000, 000	$5, 000, 000	$3, 314, 240	$3, 314, 240	$994, 272	$497, 136	339, 219	$157, 917
3	Cairo and Vincennes	2, 624, 300	2, 494, 685	5, 000, 000	4, 753, 044	1, 425, 913	712, 957	464, 400	248, 557
4	Carbondale and Shawneetown	356, 200	356, 200	267, 008	267, 008			50, 296	
5	Chicago and Alton	11, 355, 300	11, 355, 300	8, 242, 200	8, 242, 200	20, 350, 269	10, 175, 135	4, 451, 816	5, 723, 319
6	Alton and St. Louis								
7	St. Louis, Jacksonville and Chicago	2, 347, 800	2, 347, 800	2, 725, 000	2, 725, 000	3, 005, 170	1, 502, 585		
8	Jo'iet and Chicago	1, 500, 000	1, 500, 000	306, 000	306, 000	1, 866, 300	933, 150		
9	Chicago and Illinois River							94 154	
10	Chicago, Burlington and Quincy	26, 701, 113	16, 789, 418		14, 141, 430	25, 489, 338	12, 744, 669	5, 785, 780	6, 958, 889
11	Chicago, Danville and Vincennes	2, 500, 000	2, 184, 427	6, 422, 783	5, 612, 041	1, 200, 000	600, 000	555, 305	44, 695
12	Chicago and Iowa	1, 360, 000	1, 360, 000	1, 821, 667	1, 821, 667	1, 657, 217	828, 609	303, 756	524, 853
13	Chicago and Northwestern	36, 480, 254	8, 314, 417	30, 032, 500	6, 744, 873	6, 439, 578	3, 219, 789	3, 736, 275	
14	Chicago, Rock Island and Pacific	20, 980, 000	5, 045, 426	9, 000, 000	2, 150, 690	7, 586, 676	3, 793, 338	2, 714, 005	1, 079, 333
15	Chicago and Pacific	329, 300	329, 300	350, 000	350, 000			305, 442	
16	Chicago and Paducah	2, 178, 550	2, 178, 550	43, 833	43, 833			462, 011	
17	Chicago, Pekin and Southwestern	716, 500	716, 500	1, 071, 938	1, 071, 938			171, 602	
18	Cincinnati, Lafayette and Chicago	1, 929, 000	853, 667	1, 806, 055	795, 205	660, 000	330, 000	165, 489	164, 511
19	Columbus, Chicago and Indiana Cent	13, 861, 100	668, 331	25, 849, 165	1, 246, 350			313, 494	
20	Chicago, Milwaukee and St. Paul	27, 673, 744	882, 443	27, 570, 556	879, 152	1, 102, 702	551, 351	405, 789	145, 562
21	Coal Valley Mining Company	300, 000	300, 000	60, 000	60, 000			21, 163	
22	Chicago and Illinois Southern							71, 437	
23	Evansville, Terre Haute and Chicago	424, 490	52, 531	1, 186, 284	146, 804			32, 115	
24	East St. Louis and Carondelet	300, 000	300, 000	230, 000	230, 000	221, 000	110, 500	44, 162	66, 338
25	Gilman, Clinton and Springfield			2, 613, 369	2, 613, 369			408, 177	
26	Grand Tower and Carbondale							611, 471	
27	Hannibal and Naples	457, 000	457, 003	900, 000	900, 000			165, 166	
28	Iron Mountain, Chester and Eastern	1, 000, 000	1, 000, 000	825, 005	825, 005			122, 585	
29	Illinois and St. Louis R. R. and Coal Co	1, 361, 100	1, 361, 100	275, 231	275, 231	727, 845	363, 923	260, 687	103, 236
30	Indianapolis, Bloomington & Western	7, 610, 900	5, 833, 340	6, 199, 000	4, 778, 464	3, 135, 300	1, 567, 650	1, 137, 969	429, 681
31	Indianapolis and St. Louis					4, 509, 792	2, 254, 896	1, 250, 480	1, 004, 416
32	Indiana and Illinois Central							279, 284	
33	Jacksonville Northw'rn and Southe'rn	313, 200	313, 200	610, 000	610, 000	244, 000	122, 000	104, 418	17, 582
34	Joliet and Northern Indiana	300, 000	195, 265	800, 000	520, 707	529, 819	264, 910	131, 966	132, 944
35	Lake Shore and Michigan Southern	50, 000, 000	595, 547	36, 511, 000	434, 880	851, 763	425, 882	281, 790	144, 092
36	Louisville, New Albany and St. Louis	1, 586, 527	1, 014, 462	996, 203	636, 995			48, 538	

Digitized by Google

37	Lafayette, Bloomington and Mississippi	1,000,000	671,364	1,300,000	872,773	610,941	305,471	245,772	59,699
38	Michigan Central	18,738,204	427,813	14,060,802	321,023	633,326	316,663	491,545	.....
39	Madison County	55,200	55,200	.....	.....	.....	.....	26,911	.....
40	Mound City	.....	.....	.....	.....	.....	.....	.....	.....
41	Ohio and Mississippi	24,030,000	14,476,610	13,863,000	8,351,612	11,884,488	5,942,244	1,929,711	4,012,533
42	Orion and Minersville	.....	.....	.....	.....	.....	.....	19,982	.....
43	Paris and Decatur	1,600,000	1,600,000	1,200,000	1,200,000	480,000	240,000	264,967	.....
44	Paris and Danville	715,000	715,000	1,275,000	1,275,000	.....	.....	258,678	.....
45	Peoria, Pekin and Jacksonville	1,239,700	1,239,700	2,520,000	2,520,000	.....	.....	352,805	.....
46	Peoria and Rock Island	1,859,150	1,859,150	2,288,596	2,288,596	.....	.....	302,361	.....
47	Pittsburg, Fort Wayne and Chicago	23,814,286	540,184	13,535,000	424,718	964,902	482,451	486,207	.....
48	Pekin, Lincoln and Decatur	1,500,000	1,500,000	1,076,000	1,076,000	.....	.....	222,002	.....
49	Quincy, Alton and St. Louis	790,100	790,100	1,000,000	1,000,000	.....	.....	133,490	.....
50	Rockford, Rock Island and St. Louis	4,732,579	4,732,579	11,331,805	11,331,805	.....	.....	1,035,257	.....
51	Springfield and Northwestern	180,000	180,000	1,000,000	1,000,000	.....	.....	113,527	.....
52	St. Louis, Alton and Terre Haute	4,768,000	4,544,881	7,000,000	6,675,000	1,725,057	862,529	569,161	293,368
53	St. Louis and Southeastern	8,409,200	4,275,864	8,909,505	4,530,257	.....	.....	841,563	.....
54	St. Louis, Vandalia and Terre Haute	2,374,650	2,374,650	5,499,000	5,499,000	4,399,200	2,199,600	1,013,055	1,186,545
55	Springfield and Illinois Southeastern	.....	.....	.....	.....	.....	.....	.....	.....
56	Sycamore and Cortland	40,000	40,000	2,560	2,500	.....	.....	15,506	.....
57	Toledo, Peoria and Warsaw	5,700,000	5,671,485	7,328,344	7,291,683	2,400,000	1,200,000	1,048,848	151,152
58	Toledo, Wabash and Western	16,000,000	10,820,809	22,699,000	15,350,057	.....	.....	2,584,762	.....
59	Union Railway and Transit Company	109,150	109,150	.....	.....	.....	.....	9,869	.....
60	Western Union	4,000,000	2,614,603	3,500,000	2,287,778	.....	.....	484,909	.....
61	Chicago and Southern	.....	.....	.....	.....	.....	.....	59,997	.....
		$343,303,597	$133,038,051	$294,411,589	$139,793,928	$105,094,868	$52,547,438	$37,845,290	$22,649,222

Digitized by Google

TABLE "B"—*Showing the distribution to Counties of the assessment made by the State Board of Equalization upon the Capital Stock of Railroads. Accompanying and made part of the Report of the Committee on Assessment of Capital Stock of Corporations.*

NAME OF COMPANY AND COUNTIES.	Length of main track in feet.	Distribution of capital stock to counties.	Total assessment of capital stock.
Cairo and St. Louis Railroad Company:	.....	.....	$157, 917
St. Clair	80, 209	$4, 160	
Monroe	132, 817	27, 355	
Randolph	164, 617	33, 904	
Perry	13, 622	2, 806	
Jackson	180, 931	37, 265	
Union	113, 994	23, 478	
Alexander	140, 555	28, 949	
Total	766, 736	$157, 917	
Cairo and Vincennes Railroad Company:	.....	.....	248, 557
Alexander	28, 599	$9, 035	
Pulaski	164, 800	33, 107	
Johnson	149, 112	47, 105	
Saline	150, 018	47, 392	
White	171, 920	54, 310	
Wabash	132, 200	41, 763	
Lawrence	20, 256	6, 399	
Williamson	9, 433	2, 980	
Edwards	19, 570	6, 182	
Gallatin	900	284	
Total	786, 808	$248, 557	
Chicago and Alton Railroad Company:	.....	.....	5, 723, 319
Cook	140, 578	278, 070	
Will	173, 546	343, 228	
Grundy	63, 629	125, 862	
Livingston	273, 133	540, 270	
McLean	300, 790	594, 977	
Logan	150, 760	298, 211	
Sangamon	181, 930	359, 866	
Macoupin	214, 780	424, 845	
Jersey	89, 130	176, 304	
Madison	175, 991	348, 119	
St. Clair	12, 824	25, 367	
LaSalle	64, 853	128, 283	
Marshall	153, 066	302, 772	
Woodford	70, 083	138, 628	
Tazewell	127, 515	252, 231	
Greene	203, 424	402, 382	
Scott	20, 113	39, 785	
Morgan	150, 192	297, 087	
Cass	12, 808	25, 325	
Menard	122, 475	242, 262	
Mason	67, 730	133, 974	
Pike	124, 070	245, 417	
Total	2, 893, 420	$5, 723, 319	
Alton and St. Louis Railroad Company. St. Louis, Jacksonville and Chicago Railroad Co. Joliet and Chicago Railroad Company:	Embraced in	assess. Chi. and	Alt. R. R. Co.
Chicago, Burlington and Quincy Railroad Company:	.....	.....	6, 958, 889
Cook	79, 756	135, 208	
DuPage	114, 397	193, 934	
Kane	137, 696	233, 432	
Kendall	176, 997	300, 058	
DeKalb	51, 528	87, 354	
Lee	200, 428	339, 780	
LaSalle	345, 796	586, 219	
Bureau	384, 429	651, 697	
Henry	186, 164	315, 599	
Knox	375, 702	636, 918	
Warren	110, 217	186, 848	
Henderson	171, 109	290, 077	
Fulton	271, 936	461, 006	
McDonough	181, 240	307, 251	
Hancock	218, 427	370, 293	
Adams	301, 843	511, 707	
Peoria	236, 721	401, 307	
Mercer	188, 448	319, 471	

Digitized by Google

TABLE "B"—CONTINUED.

NAME OF COMPANY AND COUNTIES.	Length of main track in feet.	Distribution of capital stock to counties.	Total assessment of capital stock.
C., B. and Q. R. R. Co.—Continued:			
Whiteside	201, 534	$341, 655	
Stark	110, 378	187, 121	
Schuyler	60, 140	101, 954	
Total	4, 104, 877	$6, 958, 889	
Chicago, Danville and Vincennes Railroad Co.:			$44, 695
Cook	62, 040	4, 676	
Will	59, 408	4, 478	
Kankakee	112, 120	8, 452	
Iroquois	186, 120	14, 030	
Vermilion	173, 240	13, 059	
Total	592, 928	$44, 695	
Chicago and Iowa Railroad Company:			524, 853
Kane	75, 869	96, 803	
DeKalb	97, 884	124, 893	
Lee	46, 829	59, 751	
Ogle	190, 769	243, 406	
Total	411, 351	$524, 853	
Chicago, Rock Island and Pacific Railroad Co.:			1, 079, 333
Cook	169, 470	147, 595	
Will	130, 591	113, 735	
Grundy	106, 769	92, 988	
LaSalle	166, 206	144, 752	
Bureau	237, 580	206, 914	
Putnam	33, 130	28, 854	
Marshall	74, 397	64, 794	
Peoria	115, 401	100, 505	
Henry	146, 244	127, 367	
Rock Island	59, 511	51, 829	
Total	1, 239, 299	$1, 079, 333	
Cincinnati, LaFayette and Chicago Railroad Co.:			164, 511
Iroquois	107, 183	101, 031	
Kankakee	67, 345	63, 480	
Total	174, 528	$164, 511	
Chicago, Milwaukee and St. Paul Railway Co.:			145, 562
Lake	128, 823	79, 611	
Cook	106, 720	65, 951	
Total	235, 543	$145, 562	
Illinois and St. Louis Railroad and Coal Company:			103, 236
St. Clair	77, 340	103, 236	
Indianapolis, Bloomington and Western Railway Co.:			429, 681
Vermilion	117, 136	37, 369	
Champaign	214, 738	68, 507	
Piatt	179, 965	57, 414	
DeWitt	155, 431	49, 587	
McLean	195, 904	62, 499	
Tazewell	139, 815	44, 604	
Peoria	10, 000	3, 190	
Macon	79, 558	25, 381	
Logan	120, 790	38, 535	
Mason	133, 514	42, 595	
Total	1, 346, 851	429, 681	
Indianapolis and St. Louis Railroad Company:			1, 004, 416
Edgar	132, 000	137, 215	
Coles	147, 840	153, 681	
Moultrie	21, 120	21, 955	
Shelby	142, 560	148, 192	
Christian	58, 080	60, 375	
Montgomery	179, 520	186, 613	
Macoupin	105, 600	109, 772	
Madison	166, 320	172, 891	
St. Clair	13, 200	13, 722	
Total	966, 240	$1, 904, 416	

Digitized by Google

TABLE "B"—CONTINUED.

NAME OF COMPANY AND COUNTIES.	Length of main track in feet.	Distribution of capital stock to counties.	Total assessm't of capital stock.
Jacksonville, Northwestern and S. E. Railway Co:			$17, 582
Morgan	100, 518	$10, 876	
Sangamon	45, 319	4, 903	
Macoupin	16, 662	1, 803	
Total	162, 499	$17, 582	
Lake Shore and Michigan Southern Railway Co:			144, 092
Cook	73, 918	144, 092	
Joliet and Northern Indiana Railroad Co.:			132, 944
Cook	73, 254	63, 853	
Will	79, 264	69, 091	
Total	152, 518	$132, 944	
Ohio and Mississippi Railway Co.:			4, 012, 533
St. Clair	143, 863	747, 199	
Clinton	160, 260	832, 363	
Marion	126, 715	658, 136	
Clay	120, 690	626, 843	
Richland	108, 115	561, 531	
Lawrence	112, 915	586, 461	
Total	772, 558	$4, 012, 533	
St. Louis, Alton and Terre Haute Railroad Co.:			293, 368
St. Clair	216, 959	172, 426	
Randolph	34, 625	27, 518	
Perry	117, 552	93, 424	
Total	369, 136	$293, 368	
St. Louis, Vandalia and Terre Haute R. R. Co.:			1, 186, 545
Clark	155, 685	219, 333	
Cumberland	111, 750	157, 436	
Effingham	135, 590	191, 022	
Fayette	136, 465	192, 255	
Bond	120, 510	169, 777	
Madison	125, 735	177, 138	
St. Clair	56, 490	79, 584	
Total	842, 225	$1, 186, 545	
Toledo, Peoria and Warsaw Railway Co.:			151, 152
Iroquois	166, 185	20, 658	
Ford	31, 780	3, 951	
Livingston	95, 638	11, 889	
McLean	111, 272	13, 832	
Woodford	96, 666	12, 016	
Tazewell	83, 248	10, 348	
Peoria	64, 763	8, 052	
Fulton	177, 483	22, 063	
McDonough	146, 404	18, 199	
Hancock	217, 779	27, 072	
Henderson	24, 713	3, 072	
Total	1, 215, 931	$151, 152	
Lafayette, Bloomington and Mississippi R'way Co.:			59, 699
McLean	145, 850	21, 175	
Ford	150, 900	21, 908	
Vermilion	114. 447	16, 616	
Total	411, 197	$59, 699	
East St. Lous and Carondelet Railroad Co.:			66, 338
St. Clair	48, 840	66, 338	
Grand aggregate			$22, 649, 222

Digitized by Google

TABLE "C."—*Showing the Assessment made by the State Board of Equalization upon the Capital Stock of Companies and Associations, incorporated under the laws of this State, other than Railroad Companies. Accompanying and made part of the report of the Committee on Assessment of Capital Stock of Corporations.*

NAME OF COMPANY.	LOCATION.	Capital stock paid up.	Total indebtedness, except for current expenses.	Market or actual value of paid up capital stock and debt, as determined by the State Board.	Capital stock and debt, as equalized with the aggregate assessment of the State, by deducting 50 per cent. of market or actual value.	Total equalized value of tangible property as assessed where located.	Assessed and equalized value of capital stock, being excess of equalized value of capital stock and debt over equalized value of tangible property.
ADAMS COUNTY.							
Eagle Packet Company	Quincy	$65,000	0	$65,000	$32,500	$38,150	.....
Quincy Savings Bank	"	64,275	0	64,275	32,138	7,240	$24,898
Dick & Brothers' Brewery Company	"	82,000	5,000	87,000	43,500	52,102	.....
Quincy Gas Light and Coke Company	"	200,000	0	200,000	100,000	84,039	15,961
German Insurance and Savings Institution	"	127,900	0	127,900	63,950	905	63,045
Vandiver Corn Planter Company	"	50,000	18,000	68,000	34,000	11,282	22,718
Quincy Horse Railway and Carrying Company	"	60,000	10,000	34,000	17,000	12,263	4,737
Excelsior Stove Works	"	58,600	27,681	32,200	16,100	10,137	5,963
Quincy Railroad Bridge Company	"	1,750,000	.....	1,750,000	875,000	330,000	545,000
Quincy Coal Company	"	150,000	0	35,098	17,549	17,549	.....
Whitney & Holmes Organ Company	"	10,500	0	10,500	5,250	5,450	.....
Union Bank of Quincy	"	100,000	0	50,000	25,000	.....	25,000
Camp Point Manufacturing Company	Camp Point	28,500	38,000	15,200	7,600	4,905	2,695
ALEXANDER COUNTY.							
Cairo City Ferry Company	Cairo	37,500	.....	5,000	2,500	3,850	.....
Cairo Box and Basket Company	"	11,000	0	6,050	3,025	5,083	.....
Cairo City Gas Company	"	100,000	6,072	31,072	15,536	17,212	.....
Cairo City Coal Company	"	10,000	.....	10,000	5,000	4,620	380
BUREAU COUNTY.							
Buda Manufacturing Company	Buda	40,000	32,000	32,000	16,000	11,335	4,665
Princeton Manufacturing Company	Princeton	51,200	0	25,600	12,800	16,360	.....
Princeton Butter and Cheese Company	"	2,600	0	1,040	520	995	.....
CHAMPAIGN COUNTY.							
Farmers' Shipping Association	Tolono	17,000	.....	17,000	8,500	16,745	.....
Champaign and Urbana Gas Light and Coke Company	Champaign	40,325	47,000	47,000	23,500	11,388	12,112
COOK COUNTY.							
Chicago West Division Railway Company	Chicago	.....	.....	1,776,282	888,141	456,444	431,697
Chicago Life Insurance Company	"	125,000	2,100	19,300	9,650	1,056	8,594
Dime Savings Bank	"	50,000	6,746	20,000	10,000	2,928	7,072

Digitized by Google

TABLE "C"—CONTINUED.

NAME OF COMPANY.	LOCATION.	Capital stock paid up.	Total indebtedness, except for current expenses.	Market or actual value of paid up capital stock and debt, as determined by the State Board.	Capital stock and debt, as equalized with the aggregate assessment of the State, by deducting 50 per cent. of market or actual value.	Total equalized value of tangible property as assessed where located.	Assessed and equalized value of capital stock, being excess of equalized value of capital stock and debt over equalized value of tangible property.
Germania Bank, of Chicago	Chicago	$88,000	$11,446	$99,446	$49,723	$33,075	$16,648
Hide and Leather Bank	"	200,000	.....	200,000	100,000	74,774	25,226
Hide and Leather Company	"	30,000	40,000	70,000	35,000	13,280	21,720
Northwestern Universalist Publishing House	"	13,600	9,000	13,080	6,540	7,600	.....
People's Loan and Savings Bank	"	49,500	3,500	53,000	26,500	21,964	4,536
Pacific Hotel Company	"	700,000	0	700,000	350,000	519,840	.....
Republic Life Insurance Company	"	942,700	0	377,080	188,540	.....	188,540
State Savings Institution	"	.....	.....	500,000	250,000	76,916	173,084
The Kirby Carpenter Company	"	500,000	11,354	211,354	105,677	346,342	.....
Tribune Company	"	200,000	0	300,000	150,000	174,800	.....
Western Bank Note and Engraving Company	"	50,000	14,500	39,500	19,750	18,240	1,510
American District Telegraph Company	"	.....	.....	25,116	12,558	.....	12,558
Chamber of Commerce	"	.....	.....	900,000	450,000	233,200	216,800
Traders' Insurance Company	"	500,000	661,241	661,241	330,621	.....	330,621
Mutual Life Insurance Company	"	198,200	37,853	117,133	58,567	52,168	6,399
Protection Life Insurance Company	"	200,000	122,592	158,892	79,446	2,592	76,854
Chicago City Railroad	"	.....	.....	1,178,763	589,382	101,520	487,862
North Chicago City Railroad Company	"	.....	.....	49,459	24,730	89,720	.....
Pullman Palace Car Company	"	.....	.....	.....	.....	.....	589,237
West Chicago Gas Light and Coke Company	"	.....	.....	378,560	189,280	246,320	.....
Chicago Gas Light and Coke Company	"	.....	.....	429,520	218,760	.....	218,760
Chicago Railway Construction Company	"	182,000	54,658	236,658	118,329	2,014	116,315
Chicago, Wilmington and Vermilion Coal Company	"	1,000,000	0	600,000	300,000	386,203	.....
Mercantile Insurance Company	"	234,000	97,000	133,380	66,690	1,520	65,170
Wilmington Coal Mining and Manufacturing Company	"	150,000	41,500	.....	.....	.....	.....
Joliet Iron and Steel Company	"	1,958,000	571,200	.....	.....	.....	No assessment.
Northwestern Parvin Steam Motor Mfg. Company	South Chicago	.....	5,000	.....	.....	.....	.....
Wilmington Star Coal Company	Chicago	100,000	0	10,000	5,000	3,427	1,573
DEKALB COUNTY.							
Sandwich Manufacturing Company	Sandwich	125,000	0	150,000	75,000	99,573	.....
Sandwich Enterprise Company	"	87,500	0	70,000	35,000	51,135	.....
Sycamore Marsh Harvester Company	Sycamore	48,000	162,822	318,822	159,411	232,103	.....
DOUGLAS COUNTY.							
Tuscola Opera House Association	Tuscola	7,500	2,633	5,066	2,533	1,800	733
Tuscola Grain Elevator Association	"	6,000	2,400	8,400	4,200	3,600	600

Digitized by Google

EDGAR COUNTY.							
American Car Company	Paris	.....	.....	100,000	50,000	.....	50,000
GRUNDY COUNTY.							
Morris Bridge Company	Morris	45,000	0	29,700	14,850	5,410	9,440
Sherwood School Furniture Company	"	114,500	.....	114,500	57,250	46,612	10,638
HENRY COUNTY.							
Kinsey Manufacturing Company	Geneseo	29,500	350	4,775	2,388	935	1,453
O'Brien Manufacturing Company	Kewanee	35,000	8,500	34,750	17,375	.....	.....
HANCOCK COUNTY.							
The Rand Boot and Shoe Company	Carthage	16,861	8,228	16,658	8,329	13,796	.....
KANE COUNTY.							
Illinois Condensing Company	Elgin	16,000	.....	32,000	16,000	25,049	.....
Fox River Manufacturing Company	"	50,000	.....	50,000	25,000	25,872	.....
St. Charles Dairymen's Association	St. Charles	6,000	.....	3,000	1,500	2,634	.....
United States Wind Engine and Pump Company	Batavia	100,000	.....	100,000	50,000	46,477	3,523
Newton Wagon Company	"	100,000	.....	66,667	33,334	35,651	.....
Challenge Mill Company	"	125,000	34,688	.....	.....	.....	No assessment.
Batavia Paper Manufacturing Company	"	32,000	50,000	82,000	41,000	46,009	.....
Sugar Grove Cheese Manufacturing Association	Sugar Grove	1,800	.....	900	450	666	.....
Illinois Iron and Bolt Company	Carpentersville	110,000	.....	140,000	70,000	81,150	.....
Valley Woolen Company	"	24,840	.....	34,776	17,388	18,272	.....
North Aurora Cheese and Butter Mfg. Company	North Aurora	2,500	150	1,400	700	1,320	.....
Aurora Silver Plate Company	Aurora	141,825	58,644	34,000	17,000	17,242	.....
Aurora Gas Light Company	"	56,000	0	56,000	28,000	24,420	3,580
Hoyt Brothers' Manufacturing Company	"	60,000	.....	51,000	25,500	19,270	6,230
Elgin National Watch Company	Elgin	886,000	167,070	610,070	305,035	321,185	.....
Montgomery Butter and Cheese Manufacturing Co.	Aurora	3,950	3,000	3,555	1,778	1,794	.....
North Aurora Manufacturing Company	North Aurora	100,000	.....	25,000	12,500	14,430	.....
Star Manufacturing Company	Carpentersville	6,100	0	6,100	3,050	4,514	.....
Geneva Butter and Cheese Manufacturing Company	Geneva	3,475	2,850	6,325	3,163	3,774	.....
JO DAVIESS COUNTY.							
Galena Turnpike Company	Galena	22,500	0	8,000	4,000	.....	4,000
De Sota Hotel Company	"	40,000	.....	8,000	4,000	5,440	.....
Galena Woolen Mills	"	33,000	.....	4,950	2,475	2,760	.....
Galena Gas Light Company	"	63,000	0	15,750	7,875	1,090	6,785
KNOX COUNTY.							
Farmers' and Mechanics' Bank	Galesburg	100,000	.....	80,000	40,000	1,452	38,548
Galesburg Printing Company	"	15,000	.....	6,000	3,000	4,828	.....
Gas Light and Coke Company	"	45,000	.....	45,000	22,500	18,819	3,781
Frost Manufacturing Company	"	50,000	10,000	35,000	17,500	23,712	.....
Union Hotel Company	"	68,600	25,000	26,715	13,353	22,718	.....
LASALLE COUNTY.							
Seneca Bridge Company	Manlius	23,750	0	11,460	5,730	3,800	1,930
Marseilles Manufacturing Company	Marseilles	66,000	15,000	31,500	15,750	13,109	2,641

Digitized by Google

TABLE "C"—CONTINUED.

NAME OF COMPANY.	LOCATION.	Capital stock paid up.	Total indebtedness, except for current expenses.	Market or actual value of paid up capital stock and debt, as determined by the State Board.	Capital stock and debt, as equalized with the aggregate assessment of the State, by deducting 50 per cent. of market or actual value.	Total equalized value of tangible property as assessed where located.	Assessed and equalized value of capital stock, being excess of equalized value of capital stock and debt over equalized value of tangible property.
Germania Bank, of Chicago	Chicago	$88, 000	$11, 446	$99, 446	$49, 723	$33, 075	$16, 648
Hide and Leather Bank	"	200, 000		200, 000	100, 000	74, 774	25, 226
Hide and Leather Company	"	30, 000	40, 000	70, 000	35, 000	13, 280	21, 720
Northwestern Universalist Publishing House	"	13, 600	9, 000	13, 080	6, 540	7, 600	
People's Loan and Savings Bank	"	49, 500	3, 500	53, 000	26, 500	21, 964	4, 536
Pacific Hotel Company	"	700, 000	0	700, 000	350, 000	519, 840	
Republic Life Insurance Company	"	942, 700	0	377, 080	188, 540		188, 540
State Savings Institution	"			500, 000	250, 000	76, 916	173, 084
The Kirby Carpenter Company	"	500, 000	11, 354	211, 354	105, 677	346, 342	
Tribune Company	"	200, 000	0	300, 000	150, 000	174, 800	
Western Bank Note and Engraving Company	"	50, 000	14, 500	39, 500	19, 750	18, 240	1, 510
American District Telegraph Company	"			25, 116	12, 558		12, 558
Chamber of Commerce	"			900, 000	450, 000	233, 200	216, 800
Traders' Insurance Company	"	500, 000	661, 241	661, 241	330, 621		330, 621
Mutual Life Insurance Company	"	198, 200	37, 853	117, 133	58, 567	52, 168	6, 399
Protection Life Insurance Company	"	200, 000	122, 592	158, 892	79, 446	2, 592	76, 854
Chicago City Railroad	"			1, 178, 763	589, 382	101, 520	487, 862
North Chicago City Railroad Company	"			49, 459	24, 730	89, 720	
Pullman Palace Car Company	"						589, 237
West Chicago Gas Light and Coke Company	"			378, 560	189, 280	246, 320	
Chicago Gas Light and Coke Company	"			429, 520	218, 760		218, 760
Chicago Railway Construction Company	"	182, 000	54, 658	236, 658	118, 329	2, 014	116, 315
Chicago, Wilmington and Vermilion Coal Company	"	1, 000, 000	0	600, 000	300, 000	386, 203	
Mercantile Insurance Company	"	234, 000	97, 000	133, 380	66, 690	1, 520	65, 170
Wilmington Coal Mining and Manufacturing Company	"	150, 000	41, 500				
Joliet Iron and Steel Company	"	1, 958, 000	571, 200				No assessment.
Northwestern Parvin Steam Motor Mfg. Company	South Chicago		5, 000				
Wilmington Star Coal Company	Chicago	100, 000	0	10, 000	5, 000	3, 427	1, 573
DEKALB COUNTY.							
Sandwich Manufacturing Company	Sandwich	125, 000	0	150, 000	75, 000	99, 573	
Sandwich Enterprise Company	"	87, 500	0	70, 000	35, 000	51, 135	
Sycamore Marsh Harvester Company	Sycamore	48, 000	162, 822	318, 822	159, 411	232, 103	
DOUGLAS COUNTY.							
Tuscola Opera House Association	Tuscola	7, 500	2, 633	5, 066	2, 533	1, 800	733
Tuscola Grain Elevator Association	"	6, 000	2, 400	8, 400	4, 200	3, 600	600

Digitized by Google

EDGAR COUNTY.							
American Car Company	Paris			100,000	50,000		50,000
GRUNDY COUNTY.							
Morris Bridge Company	Morris	45,000	0	29,700	14,850	5,410	9,440
Sherwood School Furniture Company	"	114,500		114,500	57,250	46,612	10,638
HENRY COUNTY.							
Kinsey Manufacturing Company	Geneseo	29,500	350	4,775	2,388	935	1,453
O'Brien Manufacturing Company	Kewanee	35,000	8,500	34,750	17,375		
HANCOCK COUNTY.							
The Rand Boot and Shoe Company	Carthage	16,861	8,228	16,658	8,329	13,796	
KANE COUNTY.							
Illinois Condensing Company	Elgin	16,000		32,000	16,000	25,049	
Fox River Manufacturing Company	"	50,000		50,000	25,000	25,872	
St. Charles Dairymen's Association	St. Charles	6,000		3,000	1,500	2,634	
United States Wind Engine and Pump Company	Batavia	100,000		100,000	50,000	46,477	3,523
Newton Wagon Company	"	100,000		66,667	33,334	35,651	
Challenge Mill Company	"	125,000	34,688				No assessment.
Batavia Paper Manufacturing Company	"	32,000	50,000	82,000	41,000	46,009	
Sugar Grove Cheese Manufacturing Association	Sugar Grove	1,800		900	450	666	
Illinois Iron and Bolt Company	Carpentersville	110,000		140,000	70,000	81,150	
Valley Woolen Company	"	24,840		34,776	17,388	18,272	
North Aurora Cheese and Butter Mfg. Company	North Aurora	2,500	150	1,400	700	1,320	
Aurora Silver Plate Company	Aurora	141,825	58,644	34,000	17,000	17,242	
Aurora Gas Light Company	"	56,000	0	56,000	28,000	24,420	3,580
Hoyt Brothers' Manufacturing Company	"	60,000		51,000	25,500	19,270	6,230
Elgin National Watch Company	Elgin	886,000	167,070	610,070	305,035	321,185	
Montgomery Butter and Cheese Manufacturing Co.	Aurora	3,950	3,000	3,555	1,778	1,794	
North Aurora Manufacturing Company	North Aurora	100,000		25,000	12,500	14,430	
Star Manufacturing Company	Carpentersville	6,100	0	6,100	3,050	4,514	
Geneva Butter and Cheese Manufacturing Company	Geneva	3,475	2,850	6,325	3,163	3,774	
JO DAVIESS COUNTY.							
Galena Turnpike Company	Galena	22,500	0	8,000	4,000		4,000
De Sota Hotel Company	"	40,000		8,000	4,000	5,440	
Galena Woolen Mills	"	33,000		4,950	2,475	2,760	
Galena Gas Light Company	"	63,000	0	15,750	7,875	1,090	6,785
KNOX COUNTY.							
Farmers' and Mechanics' Bank	Galesburg	100,000		80,000	40,000	1,452	38,548
Galesburg Printing Company	"	15,000		6,000	3,000	4,828	
Gas Light and Coke Company	"	45,000		45,000	22,500	18,819	3,781
Frost Manufacturing Company	"	50,000	10,000	35,000	17,500	23,712	
Union Hotel Company	"	68,600	25,000	26,715	13,353	22,718	
LASALLE COUNTY.							
Seneca Bridge Company	Manlius	23,750	0	11,460	5,730	3,800	1,930
Marseilles Manufacturing Company	Marseilles	66,000	15,000	31,500	15,750	13,109	2,641

Digitized by Google

TABLE "C"—CONTINUED.

NAME OF COMPANY.	LOCATION.	Capital stock paid up.	Total indebtedness, except for current expenses.	Market or actual value of paid up capital stock and debt, as determined by the State Board.	Capital stock and debt, as equalized with the aggregate assessment of the State, by deducting 50 per cent. of market or actual value.	Total equalized value of tangible property as assessed where located.	Assessed and equalized value of capital stock, being excess of equalized value of capital stock and debt over equalized value of tangible property.
Land and Water Power Company	Marseilles	$500,000	$30,000	$20,000	$10,000	$8,236	$1,764
Fox River Horse Collar Manufacturing Company	Dayton	18,500	0	6,250	3,125	2,884	241
Union Coal Company	Peru	10,000	1,000	7,000	3,500	4,766	.....
Ottawa Manufacturing Company	Ottawa	24,000	38,000	28,500	14,250	10,211	4,079
Ottawa Glass Company	"	32,500	27,500	47,000	23,500	41,140	.....
Ottawa Gas Light and Coke Company	"	45,000	18,000	63,000	31,500	27,216	4,284
Illinois Starch Company	"	84,000	32,501	66,101	33,051	38,614	.....
Ottawa Building, Homestead and Savings Association	"	16,025	18,787	27,494	18,787	15,200	3,587
LaSalle County Manufacturing Company	"	18,000	3,000	12,000	6,000	9,120	.....
Ottawa Hydraulic Company	"	18,000	0	27,000	13,500	18,575	.....
Earlville Manufacturing Company	Earlville	18,100	25,000	12,500	6,250	3,656	2,594
Peru Coal Company	Peru	60,000	12,000	12,000	6,000	4,350	1,650
Streator Building and Loan Association	Streator	6,846	.....	10,269	5,135	5,320	.....
Illinois Valley Coal Company	LaSalle	117,000	.....	58,500	29,250	45,299	.....
Northern Illinois Coal and Iron Company	"	800,000	246,000	123,000	61,500	57,484	4,016
Mattheisen and Hegler Zinc Company	"	426,000	.....	213,000	106,500	115,351	.....
Phoenix Glass Company	"	10,000	0	5,000	2,500	3,238	.....
LaSalle Planing Mill Company	"	5,000	0	3,750	1,875	1,912	.....
Seneca Coal Company	Seneca	7,000	0	6,650	3,325	713	2,612
Oglesby Coal Company	LaSalle	100,000	.....	20,324	10,162	17,375	.....
LaSalle and Peru Horse and Dummy Railroad Company	"	15,000	8,500	16,000	8,000	3,078	4,922
Western Cottage Organ Company	Mendota	100,000	37,000	54,600	27,300	19,660	7,640
Mendota Driving Park Association	"	4,250	1,200	5,450	2,725	1,292	1,433
McHENRY COUNTY.							
The Union Company	West McHenry	12,000	.....	.....	.....	.....	.....
Woodstock Canning and Pickling Company	Woodstock	20,000	4,000	.....	.....	.....	.....
MACON COUNTY.							
Decatur Agricultural Works	Decatur	100,000	27,000	21,600	10,800	11,252	.....
MACOUPIN COUNTY.							
Macoupin Democratic Printing Association	Carlinville	3,000	.....	.....	.....	.....	.....
Carlinville Gas Light Company	"	31,500	.....	15,750	7,875	8,462	.....
Henderson Loan and Real Estate Association	"	5,000	.....	5,000	2,500	5,162	.....
Bunker Hill Bank	Bunker Hill	12,500	.....	25,000	12,500	21,200	.....
Carlinville Woolen Mill	Carlinville	29,200	8,000	14,600	7,300	9,925	.....
Virden Coal Mining Company	Virden	13,900	16,000	5,980	2,990	1,292	1,698

Digitized by Google

MADISON COUNTY.							
Alton and Upper Alton Horse Railway and Conveying Co.	Alton			16, 617	8, 309		8, 309
MARSHALL COUNTY.							
Lacon Woolen Manufacturing Company	Lacon	123, 000	0	18, 450	9, 225	16, 284	
Henry City Bridge Company	Henry	77, 350	7, 850	9, 397	4, 699	6, 034	
MARION COUNTY.							
Centralia Gas Light Company	Centralia	40, 000		40, 000	20, 000	26, 700	
Centralia Mining and Manufacturing Company	"	24, 000	3, 000	12, 600	6, 300	13, 410	
McLEAN COUNTY.							
Phoenix Savings, Loan and Trust Company	Bloomington	50, 000	20, 000	70, 000	35, 000	21, 361	13, 639
People's Bank of Bloomington	"	70, 000	20, 000	79, 850	39, 925	49, 751	
Bloomington and Normal Horse Railway Company	"	35, 000	4, 000	26, 250	13, 125	6, 865	6, 260
Bloomington Furniture Manufacturing Company	"	36, 950	10, 000	19, 237	9, 619	14, 569	
MONTGOMERY COUNTY.							
Litchfield Car Manufacturing Company	Litchfield	100, 000	135, 000	160, 000	80, 000	44, 600	35, 400
Litchfield Coal Company	"	10 000	6, 000	5, 000	2, 500	2, 556	
Montgomery Loan and Trust Company	Hillsboro	30, 000		27, 000	13, 500	25, 140	
MORGAN COUNTY.							
Jacksonville Gas Light and Coke Company	Jacksonville	127, 000	4, 000	54, 800	27, 400	7, 615	19, 785
PEORIA COUNTY.							
Central City Horse Railway Company	Peoria	73, 000		73, 000	36, 500	7, 260	29, 240
Fort Clark Horse Railway Company	"	57, 000	16, 000	36, 000	18, 000	5, 461	12, 539
Peoria Horse Railway Company	"	39, 000		39, 000	19, 500	2, 964	16, 536
Peoria Bridge Company	"	86, 800	10, 000				
Peoria Furniture Company	"	30, 000	11, 000				
Peoria Gas Light Company	"	171, 669	21, 000	193, 669	96, 835	102, 570	
PIATT COUNTY.							
Monticello Mutual Building, Loan and Homestead Ass'n.	Monticello	12, 000	11, 228	23, 477	11, 739	11, 513	226
PERRY COUNTY.							
Enterprise Coal and Coke Company	DuQuoin	10, 000	0				
Star Coal Mining Company	"	8, 000	2, 108				
Beaucoup Coal Company	Pinckneyville	20, 000	0				
Sun Coal and Coke Company	Diamond	10, 000	0				
DuQuoin Mill Company	DuQuoin	12, 000	3, 000	12, 000	6, 000	4, 603	1, 397
DuQuoin Exchange Company	"	325	260				
PIKE COUNTY.							
Griggsville Manufacturing Company	Griggsville	17, 800	1, 500				
Hannibal Bridge Company	Douglasville	833, 000		208, 250	104, 125	77, 077	27, 048
OGLE COUNTY.							
Polo Manufacturing Company	Polo	14, 980	7, 885				

Digitized by Google

TABLE "C"—CONTINUED.

NAME OF COMPANY.	LOCATION.	Capital stock paid up.	Total indebtedness, except for current expenses.	Market or actual value of paid up capital stock and debt, as determined by the State Board.	Capital stock and debt, as equalized with the aggregate assessment of the State, by deducting 50 per cent. of market or actual value.	Total equalized value of tangible property as assessed where located.	Assessed and equalized value of capital stock, being excess of equalized value of capital stock and debt over equalized value of tangible property.
RANDOLPH COUNTY.							
Barnard Coal and Transportation Company	Kampinville.	$67,000					
Sparta Steam Flouring Mill Company	Sparta	20,000					
Sparta Gang Plow Company	"	25,000	$5,720				
ROCK ISLAND COUNTY.							
B. D. Buford & Company	Rock Island	250,000	0				
Rock Island Gas Light and Coke Company	"	46,400	0	$37,120	$18,560	$16,650	$1,910
Rock Island Stove Company	"	50,000	0				
Rock Island Glass Company	"	100,000	0				
Rock Island Cotton Manufacturing Company	South Rock Island.	64,000	0				
Williams, White & Co.	Moline	50,000	0				
Dimock, Gould & Co.	"	150,000	0				
Barnard & Leas Manufacturing Company	"	120,000	0				
Union Malleable Iron Company	"	30,000	0				
Deere & Co.	"	250,000	0				
Moline Plow Company	"	400,000	0				
Moline Water Power Company	"	84,000		273,000	136,500	119,732	16,768
Moline Pump Company	"	75,000	0				
Moline Wagon Company	"	100,000	0				
Moline and Rock Island Street Railway Company	Rock Island	76,500	0	76,500	38,250	34,928	3,322
Argillo Works	Hampton	100,000	0				
Union Printing Company	Rock Island	15,000	0				
SANGAMON COUNTY.							
Springfield Savings Bank	Springfield	100,000	412	80,412	40,206	48,055	
Springfield Iron Company	"	393,750	92,354	230,169	115,084	100,108	14,976
Springfield Marine and Fire Insurance Company	"	75,000		150,000	75,000		75,000
Springfield Manufacturing Company	"	100,000	118,513				
Springfield Gas Light Company	"	75,000	0	150,000	75,000	30,321	44,679
Springfield City Railway Company	"	37,500		37,500	18,750	9,437	9,313
Illinois State Journal Company	"	40,000	24,000	36,000	18,000	15,021	2,979
American Cordage Company	"	50,000	21,000				
Springfield Printing Company	"	10,000					
ST. CLAIR COUNTY.							
Belleville Nail Mill Company	Belleville	161,000	220,000	150,000	75,000	36,461	38,539
East St. Louis Elevator and Warehouse Company	East St. Louis	213,300	300,000	300,000	150,000	35,919	114,081

Digitized by Google

Belleville Savings Bank	Bel'eville			135,500	67,500		67,500
People's Bank	"			100,000	50,000		50,000
Wiggins Ferry Company	East St. Louis	1,000,000	0	1,100,000	550,000	749,174	
Belleville Building and Loan Association	Belleville	16,700	0	15,030	7,515	11,713	
East St. Louis Bank	East St. Louis	30,000	0	100,000	50,000	37,082	12,918
South St. Louis and Cahokia Ferry Company		39,458	35,000	36,612	18,306	10,315	7,991
Crown Mills Company	Belleville	40,500	0				
Belleville Gas Light and Coke Company	"	100,000	0	80,000	40,000	33,178	6,822
Briar Hill Coal Company	"	12,000	1,800	5,800	2,900	1,320	1,580
Ealer & Ropeiquet Manufacturing Company	"	7,822	2,100				
East St. Louis Gas Light and Coke Company	East St. Louis	109,000	60,000	80,000	40,000	6,831	33,169
East St. Louis Packing and Provision Company	" "	150,000	0	150,000	75,000	6,756	68,244
Illinois and St. Louis Bridge Company	St. Louis, Mo.	3,762,420					
STEPHENSON COUNTY.							
German Insurance Company	Freeport	200,000	18,250	150,000	75,000	35,206	39,794
Farmers' Insurance Company	"	100,000	2,674	102,674	51,337	3,970	47,367
Freeport Watch Manufacturing Company	"	85,000	26,780				
Davis Manufacturing Company	Davis	2,650					
TAZEWELL COUNTY.							
Pekin Alcohol Manufacturing Company	Pekin	40,000	0				
Pekin Gas Light Company	"	66,920					
City Distilling Company	"	30,000	10,000	40,000	20,000	19,927	73
Wesley City Coal Company	"	0	51,050	51,050	25,525	23,083	2,442
River Distilling Company	"	20,000	3,000				
Distilling Company of Pekin	"	3,000	0				
VERMILION COUNTY.							
Mechanics' Building and Homestead Association	Danville						6,000
Ellsworth Coal Company	"	24,000					
Danville Building and Savings Association	"						9,000
Danville Gas Light Company	"	58,600	16,000	43,946	21,973	9,915	12,058
People's Building and Loan Association	"						6,000
Vermilion County Grange	"	1,300					
WASHINGTON COUNTY.							
Kingsbury Coal Company	Dubois		8,000				
WARREN COUNTY.							
Monmouth Mining and Manufacturing Company	Monmouth	44,000					
Wier Plow Company	"	25,000	9,000				
WHITESIDE COUNTY.							
Eureka Manufacturing Company	Rock Falls	50,000	800				
Industrial Manufacturing Company	"	40,000	0				
Keystone Burial Case Company	"	21,200	0				
Keystone Manufacturing Company	"	150,000	0				
Union Manufacturing Company	"	50,900	25,000				
Sterling Manufacturing Company	Sterling	30,000	0				
Sterling Mineral Paint Company	"	13,200	300				
Sterling Burial Case Company	"	38,100	1,260				

Digitized by Google

TABLE "C" —CONTINUED.

NAME OF COMPANY.	LOCATION.	Capital stock paid up.	Total indebtedness, except for current expenses.	Market or actual value of paid up capital stock and debt, as determined by the State Board.	Capital stock and debt, as equalized with the aggregate assessment of the State, by deducting 50 per cent. of market or actual value.	Total equalized value of tangible property as assessed where located.	Assessed and equalized value of capital stock, being excess of equalized value of capital stock and debt over equalized value of tangible property.
Sterling Bridge Company	Sterling	$23,000	0				
Williams & Orton Manufacturing Company	"	107,000	$10,000				
Sterling Mercantile Company	"	60,000					
Sterling School Furniture Company	"	100,000	2,950				
Lyndon Hydraulic and Manufacturing Company	Lyndon	50,000	3,000				
Galt Cheese Manufacturing Company	Galt	2,790	0				
Sterling Pump Company	Sterling	13,350	0				
Sterling Hyde Company	"	30,000	0				
Sterling Gas Company	"	33,000	0				
WILL COUNTY.							
Joliet Manufacturing Company	Joliet	69,750					
Joliet Gas Light Company	"	60,000	0				
Joliet Sun Company	"	10,000	1,500				
Lockport Paper Company	Lockport	50,000	25,000				
Crete Manufacturing Company	Crete	21,000	13,460				
Wilmington Coal Mining and Manufacturing Company	Wilmington	(See Cook	county.)				
Independent Publishing Company	Joliet	1,950	0				
WINNEBAGO COUNTY.							
Rockford Insurance Company	Rockford	100,000	195,000	$280,000	$140,000	$114,644	$25,356
Rockford Watch Company	"	53,400	0				
Forest City Insurance Company	"	100,000	0	100,000	50,000	48,500	1,500
Aggregate		$28,750,356	$4,575,960	$20,548,266	$10,283,176	$7,285,636	$4,802,112

Digitized by Google

Mr. Derickson made the following motion:

"I move to amend the report by striking therefrom all assessments of companies organized for purely manufacturing purposes, for printing or publishing newspapers, or stock breeding purposes."

Mr. Diggins moved to lay Mr. Derickson's motion on the table; which was lost by the following vote:

Yeas—Messrs. Dewey, Diggins, Fisher, Hunter, McCawley, Miles, Savage, Whiteside—8.

Nays—Messrs. Derickson, English, McCabe, McMaster, Parry, Warner, Whitney, Willmarth—8.

The question recurring upon Mr. Derickson's motion, it failed to pass by the following vote:

Yeas—Messrs. Derickson, English, McMaster, Parry, Warner, Whitney, Willmarth—7.

Nays—Messrs. Dewey, Diggins, Fisher, Hunter, McCawley, Miles, Savage, Whiteside—8.

The original motion of Mr. Hunter to adopt the report of the committee was then carried.

Mr. English offered the following resolutions; which were adopted:

Resolved, That the Secretary of this Board is hereby instructed to prepare a tabular statement, showing the aggregate assessed value and the aggregate equalized value of each class of property, with the average rate per cent. of increase or decrease in each county in the State, the aggregate equalized value of all property assessed by the Board, and the grand aggregate equalized value of all property assessed for the year 1875. Also a tabular statement showing the aggregate assessment of the property of each railroad company—said statements to be included in the published proceedings of this session of the Board.

Resolved, That the Secretary is hereby directed to prepare the proceedings of this session for publication, and to superintend the printing of the same, as provided by law.

Resolved, That the Secretary is hereby directed to prepare and complete the tabular statements of assessments for the year 1876, required by law to be furnished by the Auditor, and to furnish a copy thereof to the printer in time for the printing to be done by the first day of the session of the Board in 1876.

Resolved, That it shall be the duty of the Secretary to prepare all blanks, and superintend all printing that may be found necessary for the use of the Board at its next session.

Resolved, That the Secretary is hereby empowered to employ such clerical assistance, subject to the approval of the Chairman, as may be necessary to enable him to comply with the foregoing resolutions.

Resolved, That the Chairman certify to the Auditor of Public Accounts, for payment, the time the Secretary is employed in the discharge of the duties required of him by the foregoing resolutions; also for the time he has been employed in the discharge of similar duties prior to the present session, at the per diem allowed him by law.

Resolved, That the Chairman and Secretary certify to such clerical assistance as may have been necessary to prepare the tabular statements of assessments of 1875, and to complete the clerical work of this session, at the per diem allowed clerks of this Board.

Resolved, That the pay of the clerks of this Board be fixed at the rate of $5 per diem, and that it shall be the duty of the Chairman and Secretary to certify the same to the Auditor of Public Accounts for payment.

Mr. Warner offered the following additional resolution; which was adopted:

Resolved, That the Doorkeeper and Page be retained three days after the adjournment of the Board, for the purpose of receiving and forwarding mail to the members, and that the Chairman and Secretary certify said time to the Auditor for payment.

Mr. Willmarth, Chairman of the Committee on Equalization of Personal Property, submitted the following; which was adopted:

SPRINGFIELD, *September* 23. 1875.

To the State Board of Equalization:

Your committee to whom was referred the petition of officers and directors of the national banks of the county of Knox, beg leave to submit the following in answer to said petition:

The petition prays that your Board reduce the assessment of bank shares in said county, as a *class*.

We find that the Board has no such power, and that such shares do not constitute a *class* under the Statute.

The only classes into which property may be divided by the Board are personal property, railroad property, lands, and town and city lots. *Vide* section 106, assessment law of 1872 and 1873.

We cannot reduce the assessment of such shares unless we also reduce all personal property. See section 107, assessment law of 1872 and 1873.

The only relief in such cases as the one complained of in said petition, should have been given by the County Board of Equalization.

In consequence of a high assessment of shares of bank stock, as well as of other personal property, the Board have caused a large reduction to be made from the assessment of personal property of the county of Knox, to-wit: thirty-two per cent., being nine per cent. more reduction than was made from the assessments of lands or lots.

All of which is respectfully submitted.

HOMER WILLMARTH,
ARAD K. McCABE,
L. T. WHITESIDE,
O. C. DIGGINS,
S. D. FISHER,

Committee on Equalization of Personal Property.

Digitized by Google

Mr. McCabe moved that $200,000 of the surplus resulting from the equalization of lands be applied to all classes of property in White county. Adopted.

Mr. McCabe moved that $150,000 of the surplus arising from the equalization of all classes of property be given to Gallatin county. Not adopted.

On motion of Mr. Whiteside,

The Board adjourned until 8:30 o'clock to-morrow morning.

SEPTEMBER 24, 1875.

The Board met, pursuant to adjournment. Mr. Lippincott in the chair.

The minutes of yesterday's proceedings were read and approved.

On motion of Mr. McCawley,

The following resolution was adopted:

WHEREAS some of the leading newspapers of the State have unjustly charged the Hon. R. P. Derickson as being indirectly responsible for the changes made in the report of the Committee on General Equalization; also of preparing a map of the State, showing the relative position and equalized assessment of the different counties; and whereas said changes were made and said map prepared without the knowledge or consent of said Hon. R. P. Derickson, and during his absence from the Board; therefore—

Resolved, That this Board is fully convinced that said charges are unjust.

On motion of Mr. Parry,

Mr. Lotus Niles was appointed Secretary *pro tem.*

On motion of Mr. Whiteside,

A recess was taken until 9 o'clock.

The Board again met at 9 o'clock, and in accordance with its resolution of 23d inst., was, by its Chairman, declared adjourned *sine die.*

C. E. LIPPINCOTT, *Chairman.*

H. W. IVES, *Secretary.*

Digitized by Google

APPENDIX.

Digitized by Google

"A."—*Statement of property assessed for the year* 1874, *in the several counties, as returned to the Auditor's office.*

Districts.	Counties.	Horses.			Cattle.			Mules and Asses.		
		No.	Value.	Av.	No.	Value.	Av.	No.	Value.	Av.
1	Cook	20,311	$660,063	$32 50	37,990	$315,539	$8 31	438	$13,578	$31 00
2	DuPage	6,127	179,052	29 22	18,198	204,447	11 23	86	2,795	32 50
3	Lake	7,523	218,356	29 03	21,236	214,682	10 11	76	1,880	24 74
4	Boone	5,858	318,022	54 29	17,389	259,779	14 94	84	5,195	61 85
	DeKalb	13,410	577,706	43 08	46,516	672,840	14 46	338	14,996	44 31
	Kane	10,476	552,916	52 78	37,218	766,706	20 27	225	12,241	54 40
	McHenry	10,733	502,368	46 81	34,961	593,954	16 99	211	10,267	48 66
	Winnebago	10,375	359,387	34 64	28,528	246,180	8 63	281	9,990	35 55
5	Carroll	8,706	391,187	44 93	24,886	282,883	11 37	241	14,102	58 51
	Jo Daviess	9,366	389,680	41 60	27,410	300,112	10 95	221	10,480	47 42
	Ogle	16,246	937,652	57 72	47,107	689,747	14 64	346	23,410	67 66
	Stephenson	11,488	600,919	52 31	27,259	355,145	13 03	445	27,356	51 48
	Whiteside	11,753	527,995	44 92	35,998	483,026	13 42	415	20,871	50 29
6	Bureau	16,798	360,105	21 43	47,988	343,103	7 15	742	17,137	23 10
	Henry	16,218	784,555	48 38	46,273	586,774	12 68	1,084	59,330	54 73
	Lee	10,521	630,232	59 90	36,010	579,495	16 09	289	17,297	59 88
	Putnam	3,523	185,526	52 66	7,658	148,080	19 35	132	7,522	56 98
	Rock Island	7,928	303,086	38 23	20,919	253,209	12 10	501	20,840	41 60
7	Grundy	7,990	283,373	35 47	19,531	221,319	11 33	450	16,024	35 61
	Kendall	7,127	335,738	47 11	19,017	283,844	14 93	271	12,982	47 90
	LaSalle	23,975	1,191,438	49 70	54,362	917,394	16 88	859	45,816	53 34
	Will	14,173	540,194	38 11	38,297	437,948	11 44	493	19,495	39 54
8	Ford	7,533	275,907	36 63	11,880	160,513	13 51	1,351	55,150	40 82
	Iroquois	19,038	771,116	40 50	37,668	524,794	13 93	1,442	66,234	45 93
	Kankakee	8,240	390,274	47 36	18,842	266,052	14 12	394	18,032	45 77
	Livingston	20,005	881,449	44 06	37,237	535,918	14 39	1,481	81,968	55 34
	Marshall	7,617	339,588	44 58	17,674	268,384	15 18	310	15,335	49 47
	Woodford	11,055	422,320	38 21	21,049	302,099	14 35	450	20,278	45 06
9	Fulton	16,005	839,500	52 45	37,796	656,255	17 36	995	59,596	59 90
	Knox	16,814	784,942	46 68	42,271	837,243	19 81	824	41,265	50 08
	Peoria	13,643	573,013	42 00	25,354	372,375	14 69	665	32,401	48 72
	Stark	6,899	295,569	42 83	17,310	293,116	16 93	344	16,452	47 83
10	Hancock	15,662	646,445	21 27	34,500	490,030	14 20	2,098	99,051	47 21
	Henderson	6,366	311,303	48 90	17,307	297,266	17 18	693	37,735	54 45
	McDonough	13,965	630,326	45 14	31,363	575,237	18 34	1,378	72,718	52 77
	Mercer	11,466	473,212	41 27	32,948	439,520	13 34	944	44,242	46 87
	Schuyler	7,532	312,190	41 45	16,289	238,626	14 65	592	26,854	45 36
	Warren	12,744	615,119	48 27	27,945	444,416	15 90	952	51,535	54 13
11	Adams	14,172	532,837	37 60	28,247	377,211	13 35	2,644	113,094	42 77
	Brown	5,024	217,142	43 22	9,364	130,080	13 89	817	37,496	45 89
	Calhoun	2,559	113,650	44 41	5,023	59,485	11 84	526	32,640	62 05
	Greene	7,727	369,972	47 88	18,729	397,878	21 24	1,539	74,611	48 48
	Jersey	4,151	193,718	46 67	6,551	96,240	14 69	639	38,670	60 52
	Pike	11,910	544,798	45 74	22,561	343,108	15 21	2,176	115,513	53 09
12	Cass	4,798	191,943	40 00	12,345	243,917	19 84	870	40,145	46 14
	Christian	13,268	544,229	41 02	23,104	376,303	16 29	3,210	164,828	51 35
	Menard	5,659	230,270	40 69	15,734	334,474	21 26	1,093	60,305	55 17
	Morgan	6,438	387,392	60 17	17,279	333,670	19 31	950	66,035	69 51
	Sangamon	17,313	730,165	42 17	46,494	964,605	20 75	3,973	205,714	51 78
	Scott	3,317	142,946	43 09	7,714	132,797	17 22	482	26,431	54 84
13	DeWitt	9,026	298,034	33 02	16,939	255,331	15 07	795	29,180	36 70
	Logan	12,794	642,618	50 23	22,479	515,946	21 97	2,118	132,429	62 53
	Mason	6,174	224,944	36 43	10,025	108,415	10 81	2,008	86,458	43 06
	McLean	24,954	1,044,157	41 84	51,183	1,002,805	19 59	1,853	92,650	50 00
	Tazewell	12,125	580,098	47 84	20,832	379,810	18 23	656	34,435	52 49
14	Champaign	17,862	764,453	42 80	32,268	515,693	15 98	2,159	114,657	53 11
	Coles	10,944	393,084	35 92	18,234	269,430	14 78	1,402	55,031	39 25
	Douglas	8,316	360,821	43 39	16,347	278,029	17 01	1,318	68,396	51 89
	Macon	12,568	659,603	52 48	19,617	404,128	20 60	2,287	165,014	72 15
	Piatt	7,901	304,826	38 58	14,386	206,399	14 35	1,177	51,698	43 92
	Vermilion	16,581	574,502	34 65	36,779	552,431	15 02	1,773	68,801	38 80

Digitized by Google

STATEMENT—CONTINUED.

DISTRICTS.	COUNTIES.	HORSES.			CATTLE.			MULES AND ASSES.		
		No	Value	Av.	No.	Value.	Av.	No.	Value.	Av.
15	Crawford	6, 262	$247, 602	$39 54	9, 375	$96, 831	$10 33	631	$26, 286	$41 66
	Clark	7, 832	245, 930	31 40	12, 478	124, 811	10 00	903	29, 295	32 44
	Cumberland	5, 627	158, 162	28 11	8, 523	68, 467	7 76	800	24, 717	30 89
	Edgar	11, 726	362, 295	30 90	27, 063	350, 089	12 94	1, 518	51, 076	33 65
	Effingham	6, 708	195, 088	29 08	11, 953	102, 882	8 61	745	21, 812	29 28
	Jasper	6, 174	164, 159	26 59	11, 371	100, 914	8 87	884	24, 991	28 27
	Lawrence	5, 459	156, 269	28 63	9, 070	79, 536	8 77	592	21, 636	36 55
	Moultrie	7, 084	283, 365	40 00	10, 263	146, 815	14 31	1, 041	45, 125	43 35
	Shelby	13, 417	555, 983	41 44	21, 369	335, 721	15 71	1, 778	75, 712	42 58
16	Bond	5, 660	152, 030	26 86	8, 321	98, 515	11 84	1, 028	32, 040	31 17
	Clay	6, 684	248, 190	37 13	10, 912	121, 562	11 14	1, 493	55, 948	37 50
	Clinton	6, 522	228, 383	35 02	9, 200	122, 878	13 36	1, 653	76, 010	45 98
	Fayette	10, 633	377, 093	35 46	18, 393	214, 623	11 67	1, 430	54, 599	38 18
	Marion	8, 294	286, 681	34 56	13, 593	133, 851	9 85	1, 552	56, 102	36 15
	Montgomery	12, 250	409, 885	33 46	18, 697	225, 123	12 04	2, 438	90, 522	33 03
	Washington	5, 075	221, 457	43 64	7, 656	83, 414	10 90	1, 657	87, 057	52 54
17	Macoupin	14, 845	340, 991	22 97	27, 413	205, 525	7 50	2, 745	63, 540	23 15
	Madison	11, 011	500, 264	45 43	11, 890	200, 768	16 89	3, 441	210, 480	61 17
	Monroe	3, 713	148, 055	39 87	3, 538	39, 239	11 09	1, 419	78, 125	55 06
	St. Clair	6, 647	359, 774	54 11	6, 821	137, 400	20 14	3, 358	239, 524	71 33
18	Alexander	1, 311	50, 305	38 37	2, 759	32, 758	11 87	582	25, 510	43 83
	Jackson	4, 474	133, 302	29 79	7, 871	61, 670	7 84	1, 573	56, 369	35 84
	Johnson	2, 456	70, 672	28 78	4, 705	35, 625	7 57	1, 500	48, 745	32 50
	Massac	1, 514	56, 678	37 44	3, 447	29, 549	8 57	1, 138	45, 898	40 53
	Perry	3, 655	115, 550	31 61	5, 241	42, 054	8 02	1, 173	36, 205	30 87
	Pope	3, 078	132, 575	43 07	6, 119	54, 932	8 98	1, 297	66, 974	51 64
	Pulaski	1, 177	39, 944	33 94	2, 637	23, 407	8 88	327	11, 671	35 69
	Randolph	6, 431	247, 081	38 42	7, 879	83, 063	10 54	1, 678	88, 776	52 91
	Union	3, 816	145, 093	38 02	5, 885	48, 895	8 31	1, 189	52, 363	44 04
	Williamson	3, 838	121, 376	31 62	5, 682	52, 555	9 25	2, 010	71, 583	35 61
19	Edwards	2, 687	117, 529	43 74	5, 098	56, 135	11 01	563	26, 805	47 61
	Franklin	4, 878	164, 530	33 73	6, 011	61, 422	10 22	1, 992	71, 248	35 77
	Gallatin	3, 077	137, 461	44 67	4, 870	61, 117	12 55	855	40, 733	47 64
	Hamilton	4, 054	133, 195	32 86	6, 377	53, 952	8 46	1, 027	29, 200	28 43
	Hardin	1, 253	43, 754	34 92	2, 672	26, 528	9 93	481	20, 614	42 86
	Jefferson	7, 132	178, 993	25 10	9, 394	74, 597	7 94	2, 594	68, 518	26 41
	Richland	5, 300	174, 327	32 89	8, 812	83, 806	9 51	863	32, 970	38 20
	Saline	3, 399	124, 208	36 54	5, 237	49, 955	9 54	1, 507	58, 771	39 00
	Wabash	3, 091	108, 738	35 18	4, 086	43, 177	10 57	635	28, 344	44 63
	Wayne	8, 303	295, 125	35 54	16, 043	158, 622	9 89	1, 806	66, 468	36 80
	White	6, 131	143, 649	23 43	10, 114	64, 932	6 42	1, 371	37, 675	27 48
	Grand aggregate	923, 468	37, 813, 706	40 95	1985, 155	28, 323, 950	14 27	116, 873	5, 346, 698	45 75

Digitized by Google

STATEMENT—CONTINUED.

District.	Counties.	Sheep. No.	Sheep. Value.	Sheep. Av.	Hogs. No.	Hogs. Value.	Hogs. Av.	Steam Engines, including Boilers. No.	Steam Engines, including Boilers. Value.	Steam Engines, including Boilers. Av.
1	Cook	6,899	$7,767	$1 13	11,434	$21,818	$1 91	241	$174,880	$725 64
2	DuPage	17,145	18,432	1 08	8,646	9,310	1 08	19	4,370	230 00
3	Lake	65,806	97,017	1 47	8,618	15,648	1 82	14	2,170	155 00
4	Boone	12,512	28,449	2 27	8,967	34,146	3 81	4	650	162 50
	DeKalb	16,759	25,982	1 55	38,907	114,339	2 94	21	13,450	640 47
	Kane	20,943	58,903	2 81	19,498	56,199	2 88	36	21,415	594 86
	McHenry	45,528	86,207	1 89	17,578	58,626	3 34	13	7,010	539 23
	Winnebago	11,628	18,196	1 56	21,427	58,385	2 72	12	3,730	310 83
5	Carroll	4,631	9,[illegible]27	1 99	30,270	98,226	3 24	9	1,215	135 00
	Jo Daviess	10,884	20,311	1 87	31,703	90,088	2 84	32	10,115	316 09
	Ogle	10,377	26,859	2 59	50,289	275,488	5 48	14	4,920	351 43
	Stephenson	10,634	21,465	2 02	40,444	146,560	3 62	21	6,850	326 19
	Whiteside	7,170	13,512	1 88	36,575	136,861	3 74	17	4,620	271 76
6	Bureau	5,511	5,907	1 07	58,245	68,033	1 17	24	3,548	147 83
	Henry	5,111	11,188	2 19	64,789	197,263	3 04	43	11,650	270 93
	Lee	6,670	14,005	2 10	29,814	121,248	4 07	6	1,301	216 83
	Putnam	1,623	3,701	2 28	10,899	54,048	4 96	10	1,475	147 50
	Rock Island	2,507	3,848	1 53	22,353	49,768	2 23	50	31,890	637 80
7	Grundy	2,746	3,926	1 43	15,851	30,930	1 95	17	7,190	422 94
	Kendall	11,254	22,809	2 03	22,111	44,195	2 00	8	2,664	333 00
	LaSalle	12,684	24,701	1 95	62,708	223,481	3 56	96	63,005	656 30
	Will	7,823	12,469	1 59	19,699	34,837	1 77	79	41,655	527 28
8	Ford	463	643	1 39	21,722	40,118	1 85	10	3,275	327 50
	Iroquois	5,033	6,812	1 35	43,743	128,719	2 94	25	7,745	309 80
	Kankakee	1,882	3,701	1 97	12,340	30,947	2 51	22	5,775	262 50
	Livingston	3,693	8,411	2 28	73,812	171,622	2 33	26	10,493	403 58
	Marshall	3,560	7,010	1 97	30,685	108,461	3 53	16	8,050	503 12
	Woodford	5,439	8,034	1 48	42,974	111,488	2 59	10	1,830	183 00
9	Fulton	17,738	37,479	2 11	70,644	300,265	4 25	76	38,500	506 58
	Knox	9,460	19,465	2 06	67,001	228,535	3 41	30	20,550	685 00
	Peoria	7,084	11,480	1 62	48,750	144,068	2 96	45	14,800	328 89
	Stark	5,446	11,569	2 12	32,339	104,658	3 24	9	4,720	524 44
10	Hancock	6,004	8,450	1 41	47,129	169,652	3 60	18	4,950	275 00
	Henderson	1,970	3,935	2 00	26,868	107,207	3 99	2	725	362 50
	McDonough	7,994	15,557	1 95	55,276	240,328	4 35	29	12,470	430 00
	Mercer	6,201	9,970	1 61	55,355	134,175	2 42	13	4,175	321 15
	Schuyler	6,644	11,685	1 76	27,725	92,275	3 33	20	7,775	388 75
	Warren	4,686	10,118	2 16	49,218	261,506	5 31	8	3,180	397 50
11	Adams	11,699	21,782	1 86	57,731	157,143	2 75	81	28,440	351 11
	Brown	5,184	9,344	1 80	17,689	55,015	3 11	16	5,200	325 00
	Calhoun	1,220	1,890	1 55	9,467	22,880	2 42	10	5,050	505 00
	Greene	7,654	14,134	1 85	24,525	74,764	3 05	27	8,910	330 00
	Jersey	2,760	5,083	1 84	12,233	31,278	2 56	17	4,575	269 12
	Pike	11,857	21,794	1 84	47,329	164,817	3 48	25	8,670	346 80
12	Cass	1,435	1,925	1 34	17,081	48,151	2 82	15	4,975	331 66
	Christain	8,129	11,581	1 42	52,238	148,918	2 85	24	13,580	399 41
	Menard	5,950	12,448	2 09	25,961	122,376	4 71	14	4,800	342 86
	Morgan	7,786	14,982	1 92	23,753	72,681	3 06	10	5,450	545 00
	Sangamon	13,317	26,026	1 95	63,701	264,262	4 15	65	65,230	1,003 54
	Scott	4,159	8,103	1 95	15,389	64,299	4 18	9	2,617	290 78
13	DeWitt	9,829	18,166	1 85	29,407	90,224	3 07	6	1,875	312 50
	Logan	4,011	7,829	1 95	40,678	174,406	4 29	24½	11,500	469 39
	Mason	700	882	1 26	15,527	43,203	2 78	10	2,135	213 50
	McLean	19,078	38,005	1 99	79,893	217,638	2 72	56	20,875	372 77
	Tazewell	7,491	14,323	1 91	37,934	118,723	3 13	34	15,955	469 27
14	Champaign	6,778	11,394	1 68	48,584	151,891	3 13	38	19,895	523 54
	Coles	7,831	10,643	1 36	39,257	109,851	2 80	26	12,890	495 77
	Douglas	4,940	6,686	1 35	24,969	72,723	2 91	10	3,400	340 00
	Macon	8,441	15,098	1 79	45,750	195,242	4 27	32	15,960	498 75
	Piatt	5,021	4,452	89	24,910	76,820	3 08	3	1,000	333 33
	Vermilion	38,741	31,417	1 09	47,884	112,590	2 35	37	26,450	714 86

Digitized by Google

STATEMENT—CONTINUED.

Districts.	Counties.	Sheep.			Hogs.			Steam Engines, including Boilers.		
		No.	Value.	Av.	No.	Value.	Av.	No.	Value.	Av.
15	Crawford	13, 399	$15, 675	$1 17	21, 040	$46, 196	$2 20	11	$11, 200	$1018 18
	Clark	13, 632	13, 175	97	23, 458	48, 479	2 07	33	16, 038	486 00
	Cumberland	6, 819	6, 059	89	14, 220	29, 837	2 10	18	4, 675	259 72
	Edgar	12, 937	12, 759	99	32, 845	85, 112	2 59	18	5, 193	288 50
	Effingham	5, 857	6, 295	1 07	14, 965	24, 537	1 64	16	5, 500	343 75
	Jasper	11, 603	12, 408	1 07	14, 432	24, 774	1 72	24	9, 120	380 00
	Lawrence	7, 658	8, 259	1 08	16, 050	30, 435	1 90	14	7, 038	502 71
	Moultrie	5, 430	7, 777	1 43	20, 872	71, 663	3 43	13½	11, 440	847 41
	Shelby	21, 391	31, 949	1 50	40, 352	137, 595	3 41	24	9, 525	396 83
16	Bond	6, 731	6. 935	1 03	10, 598	15, 825	1 49	17	7, 32[illegible]	430 88
	Clay	11, 842	17, 546	1 48	16, 330	38, 574	2 36	11	4, 97[illegible]	452 27
	Clinton	5, 487	7, 812	1 42	12, 002	22, 800	1 90	35	12, 69[illegible]	362 57
	Fayette	17, 791	17, 794	1 00	25, 932	47, 449	1 83	45	29, 82[illegible]	662 80
	Marion	10, 406	10, 974	1 05	16, 669	32, 412	1 94	25	13, 70[illegible]	548 00
	Montgomery	9, 204	10, 116	1 10	31, 930	60, 367	1 89	41	15, 550	379 27
	Washington	3, 487	4, 293	1 23	7, 352	13, 769	1 87	9	3, 955	439 44
17	Macoupin	16, 292	16, 261	1 00	43, 854	48, 561	1 11	51	11, 024	216 16
	Madison	5, 250	10, 298	1 96	30, 996	80, 875	2 61	65	39, 230	603 54
	Monroe	1, 384	1, 306	94	9, 886	12, 843	1 30	22	5, 300	240 91
	St. Clair	3, 196	5, 615	1 76	10, 961	26, 216	2 39	131	99, 408	758 84
18	Alexander	959	974	1 02	5, 423	5, 505	1 02	27½	11, 650	423 64
	Jackson	4, 962	4, 815	97	16, 064	16, 558	1 03	28	12, 650	451 79
	Johnson	5, 047	4, 842	96	11, 584	11, 228	97	9	4, 869	541 00
	Massac	1, 771	1, 771	1 00	6, 994	7, 517	1 07	37	13, 175	356 08
	Perry	3, 902	3, 774	97	7, 092	7, 341	1 03	31	8, 700	280 65
	Pope	7 897	7, 726	98	15, 253	17, 395	1 14	3	900	300 00
	Pulaski	652	443	68	4, 355	4, 531	1 04	9	6, 200	688 89
	Randolph	7, 752	10, 101	1 30	12, 732	19, 420	1 53	33	16, 790	508 79
	Union	5, 355	5, 118	96	15, 005	13, 927	93	12	9, 700	808 33
	Williamson	10, 149	10, 599	1 04	13, 233	18, 052	1 36	16	9, 980	623 75
19	Edwards	10, 660	12, 007	1 13	10, 818	22, 846	2 11	8	9, 400	1, 175 00
	Franklin	10, 944	11, 151	1 02	14, 964	15, 268	1 02	12	8, 075	672 92
	Gallatin	5, 123	5, 844	1 14	13, 549	23, 085	1 70	22	15, 382	699 18
	Hamilton	10, 520	10, 582	1 01	9, 606	11, 591	1 21	13	7, 100	546 15
	Hardin	3, 124	3, 085	99	6, 296	6, 489	1 03	7	13, 845	1, 977 86
	Jefferson	13, 002	11, 484	88	16, 920	18, 314	1 08	20	8, 490	424 50
	Richland	9, 192	9, 195	1 00	12, 158	22, 326	1 84	9	4, 380	486 67
	Saline	9, 672	9, 789	1 01	12, 902	16, 972	1 32	14	7, 575	541 07
	Wabash	4, 828	6, 929	1 44	9, 292	30, 353	3 27	15	8, 400	560 00
	Wayne	16, 567	17, 729	1 07	18, 684	39, 309	2 10	15	8, 400	560 00
	White	12, 029	10, 946	91	24, 005	27, 366	1 14	21	9, 810	467 14
	Grand aggregate	928, 056	1, 399, 397	1 51	2809, 969	8, 157, 128	2 90	2729½	1376, 401	504 27

Digitized by Google

STATEMENT—CONTINUED.

Districts.	Counties.	Fire or Burglar-Proof Safes.			Billiard, Pigeon-Hole, etc., Tables.			Carriages and Wagons.		
		No.	Value.	Av.	No.	Value.	Av.	No.	Value.	Av.
1	Cook	429	$40, 502	$94 41	327	$19, 620	$60 00	11, 723	$372, 482	$31 77
2	DuPage	18	622	34 55	25	800	32 00	2, 855	54, 906	19 23
3	Lake	20	680	34 00	11	338	30 73	3, 293	55, 259	16 78
4	Boone	27	1, 525	56 11	6	825	137 50	2, 388	80, 070	33 53
	DeKalb	77	4, 795	62 27	26	1, 865	71 73	4, 400	131, 300	29 84
	Kane	117	6, 850	58 55	41	2, 917	71 15	5, 069	195, 495	38 57
	McHenry	36	2, 940	81 67	30	2, 175	72 50	4, 669	128, 334	27 49
	Winnebago	96	5, 765	60 05	25	2, 100	84 00	4, 672	119, 890	25 66
5	Carroll	31	1, 220	39 35	16	1, 020	63 75	3, 101	$90, 505	29 19
	JoDaviess	70	4, 355	62 21	14	920	65 71	3, 424	91, 449	26 71
	Ogle	77	6, 345	82 40	22	2, 970	135 00	6, 149	229, 204	37 27
	Stephenson	106	7, 905	74 58	29	2, 320	80 00	5, 136	185, 842	36 18
	Whiteside	94	4, 156	44 21	37	3, 482	94 11	4, 356	130, 407	29 94
6	Bureau	52	1, 584	30 46	25	845	33 80	5, 746	82, 141	14 30
	Henry	63	3, 603	57 19	38	2, 448	64 42	5, 750	152, 095	26 45
	Lee	42	2, 744	65 33	24	2, 030	84 58	4, 074	122, 742	30 13
	Putnam	4	296	74 00	4	295	73 75	1, 330	46, 995	30 82
	Rock Island	93	5, 805	62 42	39	2, 990	76 67	3, 296	106, 056	32 18
7	Grundy	19	1, 065	56 05	27	1, 928	71 41	2, 701	60, 370	22 35
	Kendall	23	1, 205	52 39	13	1, 030	79 23	2, 617	88, 992	34 01
	LaSalle	211	13, 838	65 58	108	6, 715	62 18	8, 860	287, 521	32 45
	Will	88	4, 898	55 66	59	2, 743	46 49	6, 009	113, 953	18 96
8	Ford	31	3, 763	121 39	12	825	68 75	2, 741	51, 189	18 78
	Iroquois	70	5, 030	71 85	29	2, 060	71 03	6, 080	135, 207	22 24
	Kankakee	52	2, 143	41 21	26	930	35 77	3, 059	67, 925	22 20
	Livingston	86	6, 330	73 60	28	2, 265	80 54	7, 957	172, 349	21 66
	Marshall	38	1, 810	47 63	15	1, 208	80 53	2, 818	74, 649	26 49
	Woodford	47	4, 174	88 81	11	710	64 55	4, 094	115, 111	28 12
9	Fulton	82	6, 575	80 18	14	1, 255	89 64	6, 014	227, 304	37 80
	Knox	91	11, 685	128 41	22	2, 050	93 18	5, 818	228, 116	39 21
	Peoria	117	8, 625	73 72	33	2, 820	85 46	5, 328	178, 963	33 59
	Stark	22	3, 295	149 77	9	893	99 22	2, 225	63, 540	28 56
10	Hancock	15	1, 160	77 33	13	750	57 69	5, 830	158, 588	27 20
	Henderson	5	460	92 00	3	175	58 33	1, 971	55, 232	28 02
	McDonough	49	3, 212	65 55	16	1, 245	77 81	4, 852	167, 973	34 62
	Mercer	30	2, 265	75 50	11	625	56 82	3, 480	90, 391	25 97
	Schuyler	11	675	61 36	....	.....	.....	2, 492	68, 878	27 64
	Warren	46	4, 800	104 34	13	1, 445	111 15	4, 179	139, 709	33 43
11	Adams	76	7, 330	96 45	33	1, 585	48 03	6 621	177, 953	26 88
	Brown	13	1, 265	97 31	....	.....	.....	1, 878	55, 269	29 43
	Calhoun	5	140	28 00	3	50	16 67	900	26, 560	29 51
	Greene	19	2, 590	136 31	12	1, 055	87 91	2, 492	94, 479	37 91
	Jersey	6	425	70 83	6	275	45 83	1, 730	62, 590	36 18
	Pike	17	1, 715	100 88	6	365	60 83	4, 519	146, 920	32 51
12	Cass	32	1, 955	61 09	18	955	53 06	1, 662	49, 203	29 60
	Christian	48	3, 670	76 46	28	2, 175	77 68	4, 675	123, 887	26 50
	Menard	28	2, 755	98 39	7	380	54 29	2, 041	60, 168	29 48
	Morgan	18	5, 400	300 00	....	.....	.....	2, 508	92, 983	37 07
	Sangamon	116	8, 135	70 13	38	1, 855	48 82	6, 741	208, 181	30 88
	Scott	24	1, 416	59 00	7	351	50 14	1, 359	44, 615	32 83
13	DeWitt	32	2, 552	79 75	23	2, 180	94 78	2, 962	69, 605	23 50
	Logan	71	7, 140	100 56	16	1, 415	88 44	4, 446	140 597	31 62
	Mason	37	1, 533	41 43	21	1, 165	55 48	2, 506	57, 258	22 85
	McLean	113	9, 346	82 71	51	3, 645	71 47	8, 672	243, 641	28 10
	Tazewell	76	7, 510	98 82	28	1, 530	54 66	4, 413	142, 152	32 21
14	Champaign	65	6, 605	101 62	37	2, 605	70 41	6, 136	158, 783	25 88
	Coles	42	2, 040	48 57	26	2, 478	95 31	3, 738	95, 003	25 42
	Douglas	36	3, 315	92 08	6	330	55 00	2, 757	69, 978	25 38
	Macon	45	8, 435	187 44	18	1, 300	72 22	4, 820	165, 587	34 35
	Piatt	21	1, 720	81 90	2	100	50 00	2, 610	58, 059	22 24
	Vermilion	75	7, 565	100 87	33	3, 220	97 58	5, 524	138, 052	[illegible]

Digitized by Google

STATEMENT—CONTINUED.

Districts.	Counties.	Fire or Burglar-Proof Safes.			Billiard, Pigeon-Hole, etc., Tables.			Carriages and Wagons.		
		No.	Value.	Av.	No.	Value.	Av.	No.	Value.	Av.
15	Crawford	10	$1,300	130 00	4	$259	$64 75	2,052	$61,690	$30 06
	Clark	27	1,960	72 59	3	240	80 00	2,845	64,127	22 54
	Cumberland	6	360	60 00	7	255	36 43	1,799	33,273	18 50
	Edgar	38	1,492	39 26	7	596	85 14	3,787	72,567	19 16
	Effingham	16	1,435	89 69	24	885	36 87	2,205	46,404	21 04
	Jasper	7	395	56 43	4	400	100 00	2,020	38,717	19 17
	Lawrence	9	400	44 44	4	225	56 25	2,020	45,760	22 65
	Moultrie	12	1,500	125 00	5	475	95 00	2,248	55,100	24 51
	Shelby	16	1,520	95 00	10	1,078	107 80	4,250	133,807	31 48
16	Bond	7	1,775	253 57	1	25	25 00	1,809	34,825	19 25
	Clay	10	1,540	154 00	8	840	105 00	2,424	65,429	27 00
	Clinton	20	1,039	51 95	23	740	32 17	2,938	68,777	23 41
	Fayette	19	1,860	97 90	7	545	77 86	3,506	95,192	27 15
	Marion	35	2,518	71 94	17	897	52 76	3,044	79,788	26 21
	Montgomery	27	2,015	74 65	22	1,370	62 27	3,996	96,517	24 15
	Washington	13	1,665	128 08	7	495	70 71	2,274	63,267	27 82
17	Macoupin	49	3,120	63 67	37	1,032	27 90	5,398	63,457	11 76
	Madison	73	4,198	57 51	35	1,310	37 43	6,000	208,730	34 79
	Mcnroe	16	525	32 81	18	525	29 16	2,166	35,148	16 23
	St. Clair	113	7,390	65 40	51	2,775	54 41	4,451	141,643	31 82
18	Alexander	39	1,862	47 74	17	885	52 06	821	24,224	29 51
	Jackson	21	1,519	72 33	13	710	54 62	1,927	41,617	21 60
	Johnson	9	380	42 22	....	.....	.....	972	16,886	17 37
	Massac	16	770	48 12	4	400	100 00	950	20,388	21 46
	Perry	11	315	28 64	7	415	59 29	1,671	39,329	23 54
	Pope	13	1,075	82 69	2	100	50 00	1,110	26,957	24 29
	Pulaski	20	518	25 90	3	300	100 00	659	12,204	18 52
	Randolph	31	1,415	45 65	18	610	33 89	3,107	96,748	31 14
	Union	18	1,670	92 78	11	770	70 00	1,859	48,678	26 18
	Williamson	2	350	175 00	2	100	50 00	1,472	34,214	23 32
19	Edwards	6	725	120 83	....	.....	.....	1,199	44,695	37 28
	Franklin	2	340	170 00	....	.....	.....	1,653	41,373	25 03
	Gallatin	25	1,730	69 20	11	1,201	109 18	1,141	37,105	32 52
	Hamilton	6	380	63 33	1	10	10 00	1,091	23,992	22 00
	Hardin	....	.....	.....	....	.....	.....	510	11,984	21 53
	Jefferson	19	1,790	94 21	4	200	50 00	2,381	41,252	17 33
	Richland	21	835	39 76	....	.....	.....	2,102	53,326	25 37
	Saline	20	955	47 75	6	800	133 33	1,219	31,950	26 21
	Wabash	15	1,030	68 67	2	115	57 50	1,336	39,929	29 89
	Wayne	13	1,275	98 08	....	.....	.....	2,573	66,642	25 90
	White	19	1,613	84 90	6	275	45 83	2,324	35,604	15 32
	Grand aggregate	4449	341,811	76 83	2021	132,504	65 56	349,575	9,689,970	27 78

Digitized by Google

STATEMENT—CONTINUED.

Districts.	Counties.	Watches and Clocks.			Sewing and Knitting Machines.			Pianos.		
		No.	Value.	Av.	No.	Value.	Av.	No.	Value.	Av.
1	Cook	7,626	$104,766	$13 74	3,338	$55,355	$16 58	1,570	$136,393	$86 87
2	DuPage	2,491	6,948	2 79	1,183	17,951	15 18	210	15,655	74 55
3	Lake	2,371	5,994	2 53	1,112	14,076	13 56	181	10,370	57 29
4	Boone	2,160	12,647	5 86	925	23,790	25 72	66	6,540	99 09
	DeKalb	3,863	14,992	3 88	2,117	45,836	21 65	173	15,740	90 98
	Kane	5,042	48,688	9 66	3,028	79,395	26 22	508	70,644	139 06
	McHenry	3,721	11,929	3 21	1,856	39,784	21 43	156	16,060	102 95
	Winnebago	2,962	18,605	6 28	2,276	37,010	16 26	408	37,985	93 10
5	Carroll	2,757	9,546	3 46	1,389	23,868	17 18	90	7,880	87 56
	JoDaviess	2,755	16,501	5 99	1,401	36,460	26 02	177	19,220	108 59
	Ogle	5,610	31,574	5 63	2,575	76,632	29 76	255	36,540	143 29
	Stephenson	4,410	21,046	4 77	2,340	50,236	21 47	209	23,643	113 12
	Whiteside	4,207	18,663	4 29	2,196	48,840	22 24	204	20,694	101 44
6	Bureau	4,372	8,759	2 00	2,127	19,982	9 39	180	7,958	44 21
	Henry	4,831	15,713	3 25	2,412	47,083	19 52	216	18,675	86 46
	Lee	3,615	20,394	5 64	1,993	45,352	22 70	204	25,420	124 61
	Putnam	1,206	5,080	4 21	465	9,006	19 37	34	2,807	82 26
	Rock Island	2,027	22,138	10 92	2,276	51,483	22 62	308	30,695	99 66
7	Grundy	1,946	5,595	2 87	947	15,906	16 80	115	7,420	64 52
	Kendall	1,812	9,220	5 09	992	27,894	28 12	144	23,943	166 27
	LaSalle	6,867	44,059	6 42	4,328	102,901	23 77	549	62,736	114 27
	Will	4,791	15,076	3 15	2,405	40,275	16 75	282	25,342	89 87
8	Ford	2,255	7,236	3 21	930	16,429	17 67	47	3,935	83 72
	Iroquois	4,983	14,247	2 86	2,197	45,074	20 52	132	10,520	79 70
	Kankakee	1,795	5,048	2 81	1,246	16,682	13 39	141	7,370	52 27
	Livingston	5,418	18,101	3 34	2,677	59,824	22 34	152	14,705	96 74
	Marshall	2,451	8,677	3 54	1,256	25,802	20 54	127	11,380	89 61
	Woodford	3,686	11,409	3 10	1,781	41,409	23 25	108	10,630	98 43
9	Fulton	5,779	34,759	6 01	2,295	62,137	27 07	189	28,070	148 52
	Knox	3,677	33,590	9 14	2,647	73,989	27 95	359	53,530	149 11
	Peoria	3,730	24,240	6 50	2,459	60,035	24 41	404	40,790	100 97
	Stark	1,846	7,988	4 33	1,037	25,059	24 16	50	5,251	105 02
10	Hancock	6,073	23,731	3 91	2,816	61,708	21 91	188	20,140	107 13
	Henderson	864	6,448	7 46	783	18,570	23 72	48	4,393	91 52
	McDonough	4,926	24,562	4 99	2,059	52,961	25 72	143	15,390	107 62
	Mercer	2,818	10,999	3 90	1,552	31,747	20 42	64	6,970	108 91
	Schuyler	2,006	7,497	3 74	779	18,287	23 48	41	3,630	88 54
	Warren	3,127	15,120	4 84	1,689	35,544	21 04	147	11,590	78 84
11	Adams	5,200	18,686	3 59	3,371	61,990	18 39	378	35,020	92 65
	Brown	1,418	6,794	4 79	655	18,091	27 62	33	3,640	110 30
	Calhoun	640	4,390	6 86	172	5,650	32 90	8	1,070	133 75
	Greene	1,073	11,451	10 67	994	28,458	28 63	136	13,770	101 25
	Jersey	1,085	6,930	6 39	607	15,357	25 30	89	8,760	98 43
	Pike	3,527	18,927	5 37	1,736	44,720	25 76	161	23,190	144 04
12	Cass	1,359	8,067	5 94	826	18,311	22 17	70	6,190	88 43
	Christian	3,886	14,353	3 69	1,883	36,855	19 57	109	12,365	113 44
	Menard	1,740	13,454	7 73	799	13,896	17 39	63	9,075	144 05
	Morgan	922	7,427	8 06	1,116	23,611	21 16	233	26,005	111 61
	Sangamon	5,788	45,297	7 83	3,380	83,171	24 61	508	50,655	99 71
	Scott	1,068	6,927	6 37	596	14,066	23 60	77	9,510	123 51
13	DeWitt	2,950	12,989	4 40	1,462	31,699	21 68	65	6,381	98 17
	Logan	3,586	22,228	6 20	1,959	54,014	27 57	145	18,175	125 34
	Mason	2,327	10,395	4 47	1,123	21,097	18 79	92	7,330	79 67
	McLean	7,226	54,262	7 51	4,034	83,790	20 77	481	52,094	108 30
	Tazewell	2,939	19,253	6 55	1,989	50,455	25 37	233	25,430	109 14
14	Champaign	4,964	26,112	5 26	2,507	61,368	24 48	232	24,800	106 90
	Coles	3,828	14,671	3 83	1,693	32,960	19 47	179	15,495	86 56
	Douglas	2,510	12,154	4 84	1,138	28,336	24 90	75	6,950	92 67
	Macon	3,449	22,034	6 39	2,055	50,407	24 53	208	31,400	150 96
	Piatt	1,882	6,663	3 54	1,021	16,266	15 93	49	5,310	108 37
	Vermilion	5,147	28,614	5 56	2,549	48,052	18 85	169	20,560	121 66

Digitized by Google

SLATEMENT—CONTINUED.

District...	Counties.	Watches and Clocks.			Sewing and Knitting Machines.			Pianos.		
		No.	Value.	Av.	No.	Value.	Av.	No.	Value.	Av.
15	Crawford	1,812	$7,551	$4 17	739	$17,290	$23 40	30	$3,330	$111 00
	Clark	2,730	6,312	2 31	1,053	21,750	20 66	60	5,690	94 83
	Cumberland	1,462	2,958	2 02	412	8,378	20 33	19	1,415	74 47
	Edgar	3,138	9,170	2 92	1,648	23,606	14 32	133	10,398	78 18
	Effingham	2,023	4,201	2 07	749	12,349	16 49	56	3,778	67 46
	Jasper	1,584	3,123	1 97	508	10,706	21 07	14	1,480	105 71
	Lawrence	1,709	5,674	3 32	681	15,951	23 42	16	2,030	126 87
	Moultrie	1,580	5,989	3 79	798	18,645	23 36	38	4,470	117 63
	Shelby	3,124	23,779	7 61	1,483	37,457	25 26	96	11,996	124 96
16	Bond	591	4,335	7 34	641	11,945	18 63	61	5,535	90 74
	Clay	3,043	8,221	2 70	873	20,596	23 59	41	4,640	113 17
	Clinton	2,375	6,916	2 91	998	18,302	18 34	73	6,362	87 15
	Fayette	2,805	11,253	4 01	1,003	26,510	26 43	39	5,355	137 31
	Marion	2,946	16,454	5 59	1,317	27,907	21 19	163	20,920	128 34
	Montgomery	2,711	14,958	5 52	1,606	32,239	20 07	134	10,920	81 49
	Washington	2,129	5,668	2 66	895	21,650	24 19	48	6,842	142 54
17	Macoupin	5,034	9,037	1 88	2,232	15,109	6 77	242	10,117	41 81
	Madison	3,439	25,705	7 47	2,002	52,782	26 36	323	34,861	107 93
	Monroe	1,804	3,488	1 93	577	10,181	17 64	31	2,460	79 35
	St. Clair	2,663	16,755	6 29	1,931	47,268	24 48	235	22,945	97 64
18	Alexander	796	10,602	13 32	503	11,321	22 51	103	10,050	97 57
	Jackson	1,878	8,929	4 75	678	13,504	19 92	65	5,567	85 65
	Johnson	754	2,617	3 47	192	2,893	15 07	4	300	75 00
	Massac	809	1,408	1 70	265	5,896	22 25	26	2,275	87 50
	Perry	1 710	5,505	3 22	729	16,787	23 03	55	4,440	80 73
	Pope	1,152	5,806	5 04	206	6,146	29 84	30	4,485	149 50
	Pulaski	775	2,437	3 14	294	4,172	14 19	23	2,025	88 04
	Randolph	3,325	13,055	3 93	1,363	31,411	23 05	113	10,252	90 73
	Union	1,551	7,633	4 93	386	9,091	23 55	38	2,965	78 03
	Williamson	1,353	6,125	4 53	344	8,010	23 30	12	2,285	190 42
19	Edwards	1,188	5,841	4 92	319	8,585	26 91	24	2,750	114 60
	Franklin	1,407	5,935	4 22	354	6,657	18 81	14	1,470	105 00
	Gallatin	699	7,724	11 05	414	11,332	27 37	47	8,020	170 64
	Hamilton	1,005	3,878	3 86	304	4,767	15 68	16	1,440	90 00
	Hardin	473	2 326	4 92	154	3,427	22 25	12	1,100	91 67
	Jefferson	1,899	5,710	3 01	700	11,389	16 27	42	3,240	77 14
	Richland	2,073	6,945	3 35	795	17,054	21 45	79	6,748	85 42
	Saline	1,082	5,694	5 26	275	5,987	21 77	6	1,010	168 33
	Wabash	1,220	5,198	4 26	452	10,604	23 46	38	5,655	148 82
	Wayne	2,148	7,881	3 67	644	12,678	19 69	17	3,105	182 65
	White	1,892	5,335	2 82	779	8,592	11 03	49	3,767	76 88
	Grand aggregate	283,301	1431,194	5 05	41,850	3057,916	21 56	15,037	1542,322	102 57

Digitized by Google

STATEMENT—CONTINUED.

Districts.	Counties.	Melodeons and Organs.			Franchises.			Annuities and Royalties.		
		No.	Value.	Av.	No.	Value.	Av.	No.	Value.	Av.
1	Cook	277	$13,606	$49 12	15	$23,774	1,584 93	2	$3,200	$1,600 00
2	DuPage	184	4,742	25 77	.....	.....	.....	1	60	60 00
3	Lake	245	5,719	23 34	.....	.....	.....	1	40	40 00
4	Boone	212	12,683	59 83	.....	.....	.....	.....	.....	.....
	DeKalb	515	21,580	41 90	1	600	600 00	.....	.....	.....
	Kane	480	26,197	54 58	.....	.....	.....	.....	.....	.....
	McHenry	409	19,842	48 51	1	500	500 00	.....	.....	.....
	Winnebago	476	17,435	36 63	.....	.....	.....	1	4,900	4,900 00
5	Carroll	298	12,823	43 03	.....	.....	.....	1	200	200 00
	Jo Daviess	307	14,465	47 12	.....	.....	.....	.....	.....	.....
	Ogle	581	37,228	64 08	.....	.....	.....	1	282	282 00
	Stephenson	480	22,759	47 41	1	640	640 00	1	1,000	1,000 00
	Whiteside	529	23,375	44 19	3	1,050	350 00	.....	.....	.....
6	Bureau	551	10,761	19 53	1	5	5 00	.....	.....	.....
	Henry	447	17,146	38 36	.....	.....	.....	1	3,350	3,350 00
	Lee	405	18,240	45 04	1	910	910 00	1	175	175 00
	Putnam	94	4,271	45 44	.....	.....	.....	1	48	48 00
	Rock Island	227	9,375	41 30	1	20	20 00	1	3,700	3,700 00
7	Grundy	143	3,941	27 56	.....	.....	.....	.....	.....	.....
	Kendall	222	14,260	64 23	.....	.....	.....	.....	.....	.....
	LaSalle	631	31,400	49 76	1	2,000	2,000 00	1	2,500	2,500 00
	Will	281	8,773	31 22	.....	.....	.....	1	6,000	6,000 00
8	Ford	111	4,299	38 72	.....	.....	.....	.....	.....	.....
	Iroquois	241	9,771	40 54	.....	.....	.....	.....	.....	.....
	Kankakee	94	2,717	28 90	1	1,000	1,000 00	.....	.....	.....
	Livingston	321	17,072	53 18	.....	.....	.....	.....	.....	.....
	Marshall	209	8,126	38 88	.....	.....	.....	.....	.....	.....
	Woodford	260	12,800	49 23	1	72	72 00	.....	.....	.....
9	Fulton	359	22,287	62 08	1	22,271	22,271 00	1	2,299	2,299 00
	Knox	460	27,575	59 95	1	2,000	2,000 00	1	30,666	30,666 00
	Peoria	369	21,032	57 00	2	2,550	1,275 00	2	1,650	825 00
	Stark	223	13,145	58 95	.....	.....	.....	1	400	400 00
10	Hancock	437	21,936	50 20	.....	.....	.....	1	1,652	1,652 00
	Henderson	145	8,228	56 74	.....	.....	.....	.....	.....	.....
	McDonough	343	21,593	62 95	1	240	240 00	3	1,554	518 00
	Mercer	308	12,345	40 08	1	2,150	2,150 00	.....	.....	.....
	Schuyler	85	4,190	49 29	.....	.....	.....	6	596	99 33
	Warren	359	19,539	54 43	.....	.....	.....	.....	.....	.....
11	Adams	369	16,392	44 42	.....	.....	.....	1	1	1 00
	Brown	72	5,000	69 44	1	200	200 00	.....	.....	.....
	Calhoun	12	830	69 17	.....	.....	.....	.....	.....	.....
	Greene	91	4,305	47 31	.....	.....	.....	.....	.....	.....
	Jersey	30	1,485	49 50	.....	.....	.....	.....	.....	.....
	Pike	239	14,880	62 26	1	4,000	4,000 00	1	490	490 00
12	Cass	92	4,425	48 10	.....	.....	.....	.....	.....	.....
	Christian	241	10,703	44 41	.....	.....	.....	1	1,000	1,000 00
	Menard	106	5,705	53 82	1	500	500 00	2	1,630	815 00
	Morgan	122	5,675	46 52	.....	.....	.....	1	1,000	1,000 00
	Sangamon	262	11,590	44 24	1	4,820	4,820 00	1	1,000	1,000 00
	Scott	69	3,719	53 90	.....	.....	.....	.....	.....	.....
13	De Witt	140	6,299	44 99	.....	.....	.....	.....	.....	.....
	Logan	177	11,115	62 80	2	718	359 00	1	840	840 00
	Mason	39	3,369	86 38	1	3,375	.....	.....	.....	.....
	McLean	424	19,565	46 14	.....	.....	.....	1	769	769 00
	Tazewell	206	11,295	54 83	2	2,400	1,200 00	1	100	100 00
14	Champaign	262	13,319	50 84	.....	.....	.....	1	48	48 00
	Coles	109	3,991	36 61	1	350	350 00	1	500	500 00
	Douglas	78	4,640	59 49	.....	.....	.....	.....	.....	.....
	Macon	228	13,470	59 08	2	120	60 00	1	216	216 00
	Piatt	102	3,661	35 89	.....	.....	.....	.....	.....	.....
	Vermilion	235	10,442	44 43	1	125	125 00	.....	.....	.....

Digitized by Google

STATEMENT—CONTINUED.

Districts.	Counties.	Melodeons and Organs.			Franchises.			Annuities and Royalties.		
		No.	Value.	Av.	No.	Value.	Av.	No.	Value.	Av.
15	Crawford	18	$975	$54 17						
	Clark	51	2,175	42 65	1	$150	$150 00			
	Cumberland	27	1,050	38 89				1	$1,000	$1000 00
	Edgar	86	3,118	36 26	1	100	100 00			
	Effingham	68	3,264	48 00						
	Jasper	16	525	32 81						
	Lawrence	39	2,320	59 49						
	Moultrie	65	3,380	52 00						
	Shelby	120	7,785	64 88						
16	Bond	69	2,665	38 62						
	Clay	73	4,702	64 41						
	Clinton	52	1,737	33 40	2	2,144	1,072 00			
	Fayette	78	3,750	48 08				1	301	301 00
	Marion	158	8,855	56 04	4	215	53 75			
	Montgomery	154	6,800	44 15						
	Washington	106	5,790	54 62						
17	Macoupin	356	5,525	15 52						
	Madison	147	8,823	60 02						
	Monroe	1	50	50 00	1	400	400			
	St. Clair	60	3,783	63 05	1	1,800	1,800 00	1	3,300	3,300 00
18	Alexander	34	1,660	48 82						
	Jackson	84	3,775	44 94				1	2,549	2,549 00
	Johnson	13	370	28 46	1	70	70 00			
	Massac	9	290	32 22	1	200	200 00			
	Perry	70	2,940	42 00						
	Pope	4	175	43 75	2	1,200	600 00			
	Pulaski	16	745	46 56						
	Randolph	117	6,892	58 91	1	745	745 00			
	Union	76	3,090	40 66	1	20	20 00			
	Williamson	26	1,393	53 58				1	600	600 00
11	Edwards	17	1,015	59 71						
	Franklin	25	1,693	67 72						
	Gallatin	37	2,536	68 54	1	1,000	1,000 00			
	Hamilton	19	750	39 47						
	Hardin	10	490	49 00						
	Jefferson	72	2,334	32 42				1	350	350 00
	Richland	100	4,072	40 72						
	Saline	27	1,290	47 78				1	2,325	2,325 00
	Wabash	18	810	45 00						
	Wayne	43	1,710	39 77						
	White	37	1,122	30 32						
	Grand aggregate	18,621	879,375	47 22	62	84,434	1,361 84	49	82,291	1,679 41

Digitized by Google

STATEMENT—CONTINUED.

Districts.	Counties.	Patent Rights. No.	Patent Rights. Value.	Patent Rights. Av.	Steamboats, Vessels, etc. No.	Steamboats, Vessels, etc. Value.	Steamboats, Vessels, etc. Av.	Total value of enumerated property.	Merchandise.
1	Cook	4	$150	37 50	455	$552, 594	1, 214 49	$2, 516, 087	$7, 818, 969
2	DuPage	....	.....	.....	....	.....	.....	520, 090	79, 636
3	Lake	....	.....	.....	2	600	300 00	642, 829	72, 535
4	Boone	2	100	50 00	....	.....	.....	784, 421	158, 448
	DeKalb	....	.....	.....	....	.....	.....	1, 656, 001	288, 845
	Kane	....	.....	.....	....	.....	.....	1, 898, 566	699, 419
	McHenry	....	.....	.....	2	25	12 50	1, 480, 021	272, 830
	Winnebago	1	535	535 00	1	200	200 00	940, 293	431, 007
5	Carroll	....	.....	.....	3¾	2, 620	683 48	946, 522	160, 048
	Jo Daviess	1	25	25 00	1	250	250 00	1, 004, 431	381, 921
	Ogle	....	.....	.....	6	300	50 00	2, 379, 151	346, 265
	Stephenson	1	100	100 00	....	.....	.....	1, 473, 786	539, 913
	Whiteside	1	10	10 00	6	2, 625	437 50	1, 439, 587	318, 345
6	Bureau	....	.....	.....	....	.....	.....	929, 868	135, 406
	Henry	1	250	250 00	....	.....	.....	1, 911, 123	439, 625
	Lee	....	.....	.....	....	.....	.....	1, 601, 585	304, 587
	Putnam	....	.....	.....	5	2, 177	435 40	465, 327	34, 433
	Rock Island	2	600	300 00	19	13, 860	729 47	909, 363	444, 430
7	Grundy	....	.....	.....	10½	3, 805	362 38	662, 792	184, 479
	Kendall	1	50	50 00	....	.....	.....	868, 826	102, 866
	LaSalle	1	1, 607	1, 607 00	1	8, 015	8, 015 00	3, 029, 127	956, 759
	Will	3	95	31 66	9	4, 125	458 33	1, 307, 878	382, 827
8	Ford	....	.....	.....	....	.....	.....	623, 282	163, 239
	Iroquois	....	.....	.....	1	20	20 00	1, 727, 349	247, 156
	Kankakee	1	80	80 00	1	150	150 00	818, 826	127, 220
	Livingston	1	300	300 00	....	.....	.....	1, 980, 807	403, 483
	Marshall	....	.....	.....	1	400	400 00	878, 880	234, 328
	Woodford	2	550	275 00	1	3	3 00	1, 062, 917	268, 044
9	Fulton	1	260	260 00	1	3, 535	3, 535 00	2, 342, 347	559, 426
	Knox	....	.....	.....	....	.....	.....	2, 395, 201	621, 966
	Peoria	3	121	40 33	36	7, 495	208 19	1, 496, 458	994, 084
	Stark	1	100	100 00	....	.....		845, 695	174, 922
10	Hancock	1	510	510 00	2	1, 240	620 00	1, 709, 993	312, 752
	Henderson	....	.....	.....	....	.....	.....	851, 677	63, 775
	McDonough	2	430	215 00	....	.....	.....	1, 835, 796	344, 796
	Mercer	1	100	100 00	1	1, 975	1, 975 00	1, 264, 861	186, 207
	Schuyler	1	15	15 00	1	80	80 00	793, 253	71, 768
	Warren	2	50	25 00	....	.....	.....	1, 613, 671	227, 665
11	Adams	....	.....	.....	1	5, 300	5, 300 00	1, 554, 764	765, 969
	Brown	1	200	200 00	....	.....	.....	544, 736	93, 005
	Calhoun	....	.....	.....	12	900	75 00	275, 185	38, 150
	Greene	....	.....	.....	....	.....	.....	1, 096, 377	210, 050
	Jersey	....	.....	.....	8	4, 350	543 78	469, 736	87, 110
	Pike	....	.....	.....	3	135	45 00	1, 454, 042	337, 456
12	Cass	....	.....	.....	1	1, 300	1, 300 00	621, 462	144, 990
	Christain	4	180	45 00	....	.....	.....	1, 464, 627	306, 894
	Menard	1	75	75 00	....	.....	.....	872, 311	174, 595
	Morgan	....	.....	.....	....	.....	.....	1, 042, 311	273, 955
	Sangamon	5	465	93 00	....	.....	.....	2, 671, 171	658, 944
	Scott	....	.....	.....	2	366	183 00	458, 163	76, 840
13	DeWitt	1	80	80 00	....	.....	.....	824, 595	131, 508
	Logan	2	135	67 50	....	.....	.....	1, 741, 105	304, 358
	Mason	....	.....	.....	5	903	180 60	572, 462	133, 943
	McLean	1	435	435 00	....	.....	.....	2, 883, 677	797, 497
	Tazewell	1	10	10 00	....	.....	.....	1, 403, 479	388, 635
14	Champaign	1	100	100 00	1	1	1 00	1, 871, 724	402, 624
	Coles	....	.....	.....	....	.....	.....	1, 018, 417	331, 346
	Douglas	....	.....	.....	....	.....	.....	915, 758	183, 504
	Macon	1	150	150 00	....	.....	.....	1, 748, 164	550, 635
	Piatt	....	.....	.....	....	.....	.....	736, 974	129, 394
	Vermilion	1	2, 410	2, 410 00	1	1	1 00	1, 625, 232	395, 527

Digitized by Google

STATEMENT—CONTINUED.

DISTRICTS.	COUNTIES.	PATENT RIGHTS.			STEAMBOATS, VESSELS, SAILING ETC.			Total value of enumerated property.	Merchandise.
		No.	Value.	Av.	No.	Value.	Av.		
15	Crawford	4	$145	$36 25	3	$1,050	350 00	$537,380	$69,948
	Clark	3	67	22 33	5	357	71 40	580,556	105,532
	Cumberland	....	.....	.....	2	35	17 50	340,641	28,755
	Edgar	....	.....	.....	....	.....	.....	987,571	146,083
	Effingham	....	.....	.....	....	.....	.....	428,430	67,523
	Jasper	....	.....	.....	....	.....	.....	391,712	26,250
	Lawrence	....	.....	.....	1	30	30 00	375,563	38,773
	Moultrie	3	65	21 66	....	.....	.....	655,809	152,810
	Shelby	1	50	50 00	....	.....	.....	1,363,957	224,053
16	Bond	....	.....	.....	....	.....	.....	373,775	57,080
	Clay	2	135	67 50	....	.....	.....	592,898	131,009
	Clinton	2	90	45 00	....	.....	.....	576,680	123,023
	Fayette	1	60	60 00	....	.....	.....	886,210	182,103
	Marion	1	40	40 00	....	.....	.....	691,314	195,489
	Montgomery	....	.....	.....	....	.....	.....	976,382	227,172
	Washington	....	.....	.....	....	.....	.....	519,322	114,505
17	Macoupin	2	160	80 00	....	.....	.....	793,459	128,719
	Madison	1	78	78 00	6	38,030	6,338 33	1,416,432	467,737
	Monroe	....	.....	.....	....	.....	.....	337,645	65,500
	St. Clair	1	800	800 00	1	319,950	3,199 50	1,436,346	472,167
18	Alexander	....	.....	.....	18	59,691	3,316 17	246,997	147,059
	Jackson	1	10	10 00	14	793	56 64	364,337	108,196
	Johnson	....	.....	.....	....	.....	.....	199,497	20,795
	Massac	....	.....	.....	4	3,720	930 00	189,935	76,795
	Perry	1	25	25 00	....	.....	.....	283,380	65,529
	Pope	2	225	112 50	8	2,683	335 37	329,354	44,595
	Pulaski	....	.....	.....	3	375	125 00	108,972	28,860
	Randolph	1	30	30 00	24	9,012	375 50	635,401	158,196
	Union	1	50	50 00	1	1,200	1,200 00	350,263	65,540
	Williamson	....	.....	.....	....	.....	.....	337,222	38,485
19	Edwards	....	.....	.....	....	.....	.....	308,333	39,655
	Franklin	....	.....	.....	....	.....	.....	389,162	25,593
	Gallatin	....	.....	.....	4	11,600	2,900 00	365,870	106,322
	Hamilton	1	25	25 00	....	.....	.....	280,862	34,075
	Hardin	....	.....	.....	7	912	130 29	134,554	23,942
	Jefferson	....	.....	.....	....	.....	.....	426,661	42,887
	Richland	2	25	12 50	....	.....	.....	416,009	103,005
	Saline	....	.....	.....	....	.....	.....	317,281	37,572
	Wabash	....	.....	.....	....	.....	.....	289,282	72,875
	Wayne	1	35	35 00	....	.....	.....	678,979	62,110
	White	....	.....	.....	5	795	159 00	351,481	75,278
	Grand aggregate	84	12,393	147 54	706½	1069,583	1,514 28	100,741,073	30,892,878

Digitized by Google

STATEMENT—CONTINUED.

Districts.	Counties.	Material and manufactured articles.	Manuf. tools, implements and machinery.	Agricul. tools, implements and machinery.	Gold & silver plate & plated ware.	Diamonds and jewelry	Moneys of bank, banker, broker, etc.	Credits of bank, banker, broker, etc.
1	Cook	$833,983	$521,933	$77,957	$17,255	$13,561	$513,198	$349,573
2	DuPage	11,680	11,148	34,437	830	110	3,800	600
3	Lake	4,640	1,800	27,703	1,000	150	.....	370
4	Boone	9,958	5,191	68,174	2,486	1,205	9,072	5,233
	DeKalb	98,096	32,608	89,628	1,488	75	14,474	.....
	Kane	331,663	234,268	84,734	3,097	2,105	43,757	947
	McHenry	40,450	9,433	64,377	1,101	45	2,000	850
	Winnebago	118,028	63,974	69,546	3,730	2,400	25,566	1,145
5	Carroll	12,491	2,650	65,855	135	180	3,370	29,950
	JoDaviess	40,590	14,230	65,913	810	.....	20,000	.....
	Ogle	17,875	17,658	205,846	2,418	180	36,607	12,534
	Stephenson	68,376	18,478	158,026	991	1,831	67,568	4,996
	Whiteside	84,133	38,150	87,507	2,188	523	3,243	18,507
6	Bureau	9,020	4,795	47,121	523	.....	3,931	2,455
	Henry	15,005	16,106	99,660	740	.....	17,417	5,808
	Lee	28,285	13,854	70,943	536	25	16,417	1,993
	Putnam	1,655	2,790	30,968	310	65	.....	.....
	Rock Island	202,075	79,965	34,749	2,120	2,555	14,510	17,540
7	Grundy	24,905	11,232	32,408	784	320	500	450
	Kendall	35,935	8,645	69,384	1,334	70	4,300	6,660
	La Salle	221,731	103,843	178,086	5,261	815	5,177	122,179
	Will	68,535	34,418	65,889	1,146	4	.....	27,410
8	Ford	2,662	4,170	60,266	637	310	4,344	22,504
	Iroquois	4,814	13,106	144,661	749	118	39,997	99,638
	Kankakee	8,659	16,279	36,170	255	340	3,892	1,079
	Livingston	18,144	14,063	154,672	911	175	27,064	23,678
	Marshall	11,311	13,830	47,365	371	255	2,660	4,260
	Woodford	5,985	4,303	91,866	601	90	33,028	21,183
9	Fulton	55,690	50,756	147,702	1,536	1,083	63,901	33,464
	Knox	69,360	38,547	141,038	4,621	1,105	27,746	11,285
	Peoria	135,875	96,453	85,809	2,530	1,060	80,299	115,300
	Stark	2,100	1,472	52,113	180	50	31,774	762
10	Hancock	36,876	13,411	91,315	981	72	185,123	21,101
	Henderson	1,845	1,188	44,468	555	.....	1,260	4,020
	McDonough	33,033	9,968	109,746	1,910	375	9,800	44,351
	Mercer	7,782	5,322	66,951	870	160	24,715	17,147
	Schuyler	5,425	6,260	53,212	273	.....	100,650	1,300
	Warren	7,498	7,713	83,615	219	10	3,185	7,200
11	Adams	172,441	64,603	106,333	1,230	550	93,704	1,400
	Brown	6,708	5,758	44,402	397	10	13,594	25,926
	Calhoun	.....	1,670	37,080	30	.....	.....	.....
	Greene	14,015	6,358	60,924	170	.....	30,250	5,215
	Jersey	3,485	5,300	47,654	360	120	1,000	4,000
	Pike	29,468	8,841	111,611	505	25	73,634	9,998
12	Cass	7,345	5,460	33,526	471	10	46,687	19,995
	Christian	18,080	14,856	99,087	439	110	73,929	91,717
	Menard	8,877	4,045	36,471	25	.....	36,961	.....
	Morgan	12,470	.....	33,376	.....	.....	76,080	19,500
	Sangamon	152,559	91,534	123,029	7,614	4,140	739,285	88,977
	Scott	4,207	2,632	24,262	265	.....	6,667	.....
13	DeWitt	4,232	4,941	54,195	598	100	48,715	8,803
	Logan	41,097	9,500	105,969	1,931	625	12,746	45,600
	Mason	4,488	6,040	42,660	455	205	6,467	1,590
	McLean	53,069	49,261	136,993	11,963	7,800	32,300	26,848
	Tazewell	43,630	11,403	105,465	1,113	535	41,940	21,645
14	Champaign	18,028	14,465	146,609	1,968	675	56,129	32,669
	Coles	19,448	10,221	63,880	1,134	530	48,199	21,452
	Douglas	6,576	6,252	68,809	310	550	6,133	12,744
	Macon	48,698	55,573	116,012	2,700	1,275	21,692	24,234
	Piatt	9,759	3,020	60,050	100	10	14,270	6,783
	Vermilion	45,303	45,389	102,724	1,255	1,935	45,838	69,623

Digitized by Google

STATEMENT—CONTINUED.

District.	Counties.	Material and manufactured articles.	Manuf. tools, implements and machinery.	Agricul. tools, implements and machinery.	Gold & silver plate & plated ware.	Diamonds and jewelry	Moneys of bank, banker, broker etc.	Credits of bank, banker, broker, etc.
15	Crawford	$6,114	$4,758	$55,228	$215	$15	$22,479	$8,154
	Clark	4,651	14,458	36,026	130	.....	14,257	3,099
	Cumberland	1,583	1,243	23,907	66	.....	4,540	5,558
	Edgar	7,626	2,563	43,943	453	.....	11,797	882
	Effingham	2,106	4,200	34,114	45	.....	2,907	1,496
	Jasper	615	1,607	33,374	.....	.....	600	970
	Lawrence	553	4,024	40,288	574	60	350	.....
	Moultrie	3,209	2,455	40,076	183	400	20,103	19,515
	Shelby	13,223	10,959	120,576	1,179	545	141,728	54,785
16	Bond	4,165	5,330	23,885	.....	.....	58,595	12,750
	Clay	7,147	4,661	51,181	302	5	1,840	70,132
	Clinton	9,183	7,701	62,316	310	75	6,000	1,100
	Fayette	5,902	12,870	79,464	815	330	1,575	4,419
	Marion	9,075	7,525	51,629	627	190	10,235	32,854
	Montgomery	7,100	7,597	76,506	170	50	32,575	2,950
	Washington	19,255	2,790	64,038	.....	.....	11,520	.....
17	Macoupin	10,921	6,836	48,962	496	.....	38,406	1,475
	Madison	91,594	33,575	174,683	2,865	855	77,650	20
	Monroe	8,502	2,004	49,365	.....	.....	.....	.....
	St. Clair	102,158	37,267	137,107	6,736	1,435	237,201	90,632
18	Alexander	5,995	11,215	8,413	655	785	.....	7,874
	Jackson	17,380	8,233	35,183	100	115	1,000	.....
	Johnson	602	1,860	9,230	.....	.....	.....	.....
	Massac	8,585	20,529	14,217	1,495	10	3,119	.....
	Perry	2,525	5,224	30,491	43	25	9,207	25,480
	Pope	1,925	2,042	20,566	.....	.....	5,040	1,290
	Pulaski	6,060	2,545	4,667	166	5	3,100	.....
	Randolph	43,664	14,153	100,112	207	81	11,700	1,517
	Union	8,140	11,307	24,054	219	35	7,437	2,100
	Williamson	5,225	4,650	9,888	32	.....	2,105	2,990
19	Edwards	1,536	2,725	31,058	35	.....	1,970	7,790
	Franklin	943	3,316	17,483	87	.....	.....	.....
	Gallatin	6,341	25,013	22,276	1,070	470	14,500	.....
	Hamilton	75	6,580	5,921	.....	.....	2,997	3,150
	Hardin	405	963	8,654	125	25	50	2,890
	Jefferson	8,080	9,201	26,534	65	.....	3,475	.....
	Richland	2,500	4,504	41,156	60	.....	325	.....
	Saline	2,113	3,587	16,362	5	120	.....	.....
	Wabash	8,361	9,646	36,696	135	175	710	1,530
	Wayne	1,781	1,847	37,965	65	112	20,305	9,690
	White	877	1,229	20,302	5	.....	5,000	.....
	Grand aggregate	3,857,046	2,295,924	6,668,839	122,250	56,545	3,757,563	1,953,223

Digitized by Google

STATEMENT—CONTINUED.

Districts.	Counties.	Moneys of other than bankers, etc.	Credits of other than banker, etc.	Bonds and stocks.	Shares of cap. stock of comp's not of this state.	Pawnbrokers property.	Property of corporations not before enumerated.	Property of saloons and eating houses.
1	Cook	$294, 712	$146, 124	$155, 204	$4, 770	$15, 035	$88, 525	$214, 957
2	DuPage	54, 867	99, 267	333	.....	.....	.....	713
3	Lake	48, 376	210, 606	4, 000	17, 675	.....	500	750
4	Boone	122, 594	427, 419	18. 600	10, 330	.....	.....	550
	DeKalb	192, 613	486, 990	600	1, 424	.....	.....	610
	Kane	364, 142	763, 034	48, 481	.....	400	2, 152	1, 035
	McHenry	266, 856	454, 572	4, 800	.....	.....	2, 450	1, 010
	Winnebago	279, 390	580, 943	12, 070	250	50	.....	1, 250
5	Carroll	204, 835	143, 447	.....	.....	.....	1, 185	385
	JoDaviess	129, 147	354, 723	3, 700	.....	.....	8, 000	750
	Ogle	424, 484	883, 922	7, 425	2, 500	.....	8, 986	1, 720
	Stephenson	315, 553	400, 839	1, 810	1, 400	.....	.....	4, 055
	Whiteside	121, 248	371, 108	3, 175	.....	.....	.....	3, 499
6	Bureau	151, 138	102, 283	615	2, 100	.....	9, 356	881
	Henry	229, 154	224, 803	3, 990	4, 425	.....	.....	1, 220
	Lee	142, 292	349, 237	34, 847	.....	.....	4, 250	1, 945
	Putnam	180, 139	14, 098	374	.....	.....	500	.....
	Rock Island	169, 232	223, 148	310, 584	23, 816	.....	.....	9, 820
7	Grundy	111, 639	101, 836	600	.....	.....	.....	$3, 525
	Kendall	202, 594	224, 403	.....	.....	.....	400	270
	LaSalle	455, 774	1, 126, 919	19, 075	4, 274	.....	62, 175	16, 271
	Will	149, 522	189, 657	156, 691	19, 075	.....	35, 444	8, 103
8	Ford	18, 522	51, 289	680	.....	.....	.....	440
	Iroquois	145, 826	159, 446	836	.....	.....	10	2, 178
	Kankakee	22, 998	63, 635	.....	.....	.....	160	1, 235
	Livingston	225, 463	221, 370	14, 520	100	150	50	1, 715
	Marshall	83, 428	237, 145	4, 608	.....	.....	6, 600	2, 141
	Woodford	114, 463	345, 712	200	.....	.....	1, 000	2, 500
9	Fulton	702, 658	788, 740	17, 338	2, 279	.....	3, 895	435
	Knox	902, 527	656, 948	47, 100	.....	.....	13, 763	1, 030
	Peoria	207, 341	505, 590	54, 173	.....	1, 500	11, 600	12, 730
	Stark	112, 461	304, 800	3, 400	.....	.....	500	145
10	Hancock	247, 393	410, 660	7, 210	.....	.....	.....	2, 285
	Henderson	11, 245	150, 395	400	.....	.....	.....	40
	McDonough	502, 260	247, 599	23, 243	40	15	.....	720
	Mercer	96, 331	264, 214	5, 800	.....	.....	.....	70
	Schuyler	83, 711	170, 441	300	.....	.....	.....	.....
	Warren	224, 489	467, 193	37, 600	25	.....	250	225
11	Adams	496, 626	295, 688	3, 400	127, 900	.....	1, 500	9, 625
	Brown	112, 431	57, 711	1, 000	.....	.....	.....	.....
	Calhoun	.....	113, 000	10, 000	.....	.....	.....	75
	Greene	210, 303	444, 623	5, 100	.....	.....	.....	555
	Jersey	100, 074	42, 970	.....	150	.....	.....	60
	Pike	324, 878	621, 769	20, 350	.....	.....	.....	780
12	Cass	105, 922	169, 911	4, 950	500	.....	861	2, 760
	Christian	157, 554	348, 503	4, 250	450	.....	80	9, 881
	Menard	82, 951	868, 415	63, 100	275	.....	.....	725
	Morgan	.....	735, 587	5, 875	.....	.....	.....	.....
	Sangamon	527, 345	802, 704	27, 840	.....	300	70	5, 083
	Scott	31, 260	225, 586	.....	.....	.....	1, 500	1, 150
13	DeWitt	106, 595	112, 073	300	.....	.....	12, 920	435
	Logan	209, 915	364, 562	11, 680	145	.....	5, 256	6, 475
	Mason	49, 791	26, 971	.....	.....	.....	1, 600	1, 648
	McLean	337, 208	690. 148	178, 411	1, 000	.....	7, 600	4, 790
	Tazewell	398, 193	208, 212	39, 200	.....	.....	100	6, 460
14	Champaign	128, 273	150, 089	34, 750	600	.....	6, 496	837
	Coles	39, 959	290, 570	41, 250	.....	.....	1, 960	1, 895
	Douglas	106, 557	106, 586	.....	425	.....	.....	320
	Macon	332, 228	359, 030	462	90	.....	110	3, 550
	Piatt	22, 022	101, 339	.....	.....	.....	418	40
	Vermilion	243, 062	479, 132	6, 886	10	.....	125	2, 945

Digitized by Google

STATEMENT—CONTINUED.

DISTRICTS.	COUNTIES.	Moneys of other than bankers, etc.	Credits of other than bankers, etc.	Bonds and stocks.	Shares of cap. stock of comp's not of this state.	Pawnbrokers property.	Property of corporations not before enumerated.	Property of saloons and eating houses.
15	Crawford	$142,714	$66,385	$1,132	.....	.....	.....	$155
	Clark	85,315	21,203	13,574	$250	.....	.....	155
	Cumberland	29,295	30,992	.....	.....	.....	$2,000	40
	Edgar	191,058	73,441	.....	.....	.....	5,775	.....
	Effingham	21,325	21,826	460	.....	.....	25	515
	Jasper	30,006	11,804	560	.....	.....	.....	650
	Lawrence	27,473	39,978	.....	.....	.....	10,000	210
	Moultrie	158,564	55,618	.....	.....	.....	.....	1,120
	Shelby	97,037	296,283	1,060	160	.....	6,900	490
16	Bond	78,125	13,205	300	.....	.....	.....	200
	Clay	28,429	156,435	.....	.....	.....	.....	925
	Clinton	139,800	182,816	.....	.....	.....	100	1,592
	Fayette	111,078	113,401	500	2,000	.....	.....	435
	Marion	154,486	145,729	.....	.....	.....	.....	805
	Montgomery	134,300	119,864	1,000	.....	.....	60	1,630
	Washington	.....	95,979	.....	.....	.....	.....	2,945
17	Macoupin	82,313	108,579	2,746	.....	.....	9,000	512
	Madison	68,180	556,890	1,500	73,000	$678	4,000	15,753
	Monroe	102,810	17,555	.....	.....	.....	.....	1,689
	St. Clair	236,673	420,120	100,856	4,560	.....	500	20,415
18	Alexander	13,902	15,460	4,569	.....	100	.....	4,245
	Jackson	35,285	12,060	5,475	.....	.....	75	435
	Johnson	7,034	16,170	10,100	.....	.....	.....	.....
	Massac	3,825	49,010	2,300	.....	.....	.....	215
	Perry	43,660	.....	40	.....	.....	50	755
	Pope	15,597	37,364	6,600	.....	.....	75	.....
	Pulaski	2,785	22,929	120	.....	.....	.....	350
	Randolph	216,196	163,352	3,194	1,600	.....	810	4,570
	Union	55,405	34,950	8,810	.....	.....	.....	897
	Williamson	3,150	36,693	1,200	.....	50	.....	20
19	Edwards	227,264	46,050	600	900	.....	.....	.....
	Franklin	17,032	57,746	.....	.....	.....	.....	100
	Gallatin	39,806	96,389	6,050	.....	.....	.....	1,920
	Hamilton	5,900	4,445	.....	.....	.....	.....	75
	Hardin	5,788	5,995	680	.....	.....	.....	900
	Jefferson	39,383	41,533	1,048	.....	.....	.....	.....
	Richland	37,455	82,970	.....	.....	.....	.....	2,980
	Saline	5,890	7,143	1,804	.....	.....	.....	200
	Wabash	42,755	107,554	5,700	.....	.....	.....	1,000
	Wayne	40,847	62,398	.....	.....	.....	.....	50
	White	41,381	28,260	50	.....	.....	.....	300
	Grand aggregate	15,248,399	24,018,237	1,645,094	308,518	17,678	341,657	430,545

Digitized by Google

STATEMENT—CONTINUED.

DISTRICTS.	COUNTIES.	Household and office property.	Investm'ts in real estate and improvements thereon.	Shares of stock, state and national banks.	All other personal property.	Total value of unenumerated property.	Total value of personal property.
1	Cook	$2, 759, 725	$81, 880	$3, 098, 473	$10, 814. 425	$37, 661, 259	$30, 177, 346
2	DuPage	99, 753	3, 958	.....	3, 398	404, 530	924, 620
3	Lake	86, 906	.....	.....	36, 781	513, 792	1, 156, 621
4	Boone	117, 655	.....	97, 494	25, 589	1, 079, 998	1, 864, 419
	DeKalb	122, 586	900	30, 080	58, 069	1 419, 006	3, 075, 007
	Kane	355, 646	1, 600	532, 814	93, 221	3, 562. 515	5, 461, 081
	McHenry	117, 818	4, 365	60, 000	23, 017	1, 345, 974	2, 825, 995
	Winnebago	267, 025	6, 350	323, 300	59, 629	2, 245, 665	3, 185, 958
5	Carroll	71, 373	250	117, 669	79, 996	892, 919	1, 839, 441
	JoDaviess	132, 485	200	318, 750	11, 162	1, 482, 381	2, 496. 812
	Ogle	295, 605	14, 076	186, 150	443, 537	2, 908, 068	5, 287, 230
	Stephenson	216, 205	10, 570	200, 000	107. 074	2, 117, 685	3, 591, 471
	Whiteside	162, 487	2, 665	127, 500	110, 940	1, 455, 818	2, 895, 405
6	Bureau	84, 296	2, 065	38, 750	45, 150	639, 885	1, 569, 753
	Henry	164, 851	5, 815	158, 750	66, 121	1, 453, 490	3, 364, 613
	Lee	183, 556	7, 330	180, 000	131, 524	1, 472, 221	3, 073, 806
	Putnam	36, 891	500	.....	62, 664	365, 387	830, 714
	Rock Island	213, 714	7, 920	.....	59, 740	1, 815, 918	2, 725, 281
7	Grundy	61, 593	755	150, 000	84, 263	769, 289	1, 432, 081
	Kendall	83, 062	6, 190	.....	76, 177	822, 290	1, 691, 116
	LaSalle	365, 017	4, 805	436, 000	550, 518	4, 634, 679	7, 663, 806
	Will	183, 071	10, 140	47, 644	22, 100	1, 401, 676	2, 709, 554
8	Ford	56, 476	3, 947	32, 544	64, 192	487, 222	1, 110, 504
	Iroquois	139, 985	6, 838	300	180, 105	1, 185, 763	2, 913, 112
	Kankakee	70, 366	22, 795	12, 505	23, 335	417, 863	1, 236, 689
	Livingston	177, 989	5, 395	200, 000	249, 303	1, 738, 245	3, 719, 052
	Marshall	86, 851	1, 450	63, 750	90, 830	891, 183	1, 770, 063
	Woodford	130, 480	2, 540	520	162, 357	1, 184, 872	2, 247, 789
9	Fulton	314, 746	27, 560	125, 032	180, 533	3, 076, 759	5, 419, 099
	Knox	398, 686	3, 821	411, 070	320, 210	3, 670, 823	6, 066, 094
	Peoria	313, 207	660	300, 000	154, 435	3 072, 646	4, 569, 104
	Stark	88, 650	4, 616	.....	159, 315	937, 260	1, 782, 955
10	Hancock	188, 086	.....	.....	177, 570	1, 694, 835	3, 404, 828
	Henderson	52, 865	.....	.....	145, 576	477, 572	1, 329, 249
	McDonough	193, 804	5, 158	194, 600	213, 664	1, 935, 082	3, 770, 878
	Mercer	108, 194	25	50, 000	98, 637	932, 425	2, 197, 286
	Schuyler	80, 295	.....	.....	17, 075	590, 710	1, 383, 963
	Warren	108, 951	1, 891	225, 000	172, 255	1, 574, 975	3, 188, 646
11	Adams	367, 387	6, 805	250, 000	217, 578	2, 982, 739	4, 537, 503
	Brown	70, 997	200	.....	28, 039	450, 178	1, 004, 914
	Calhoun	32, 080	1, 000	.....	21, 650	254, 735	529, 920
	Greene	90, 354	1, 165	.....	4, 980	1, 084, 062	2, 180, 439
	Jersey	84, 955	.....	.....	17, 139	394, 377	864, 113
	Pike	190, 832	1, 670	35, 000	145, 426	1, 912, 243	3, 366, 285
12	Cass	65, 646	.....	100, 000	2, 800	711, 834	1, 333, 296
	Christian	147, 247	5, 795	686	157, 059	1, 436, 617	2, 901, 244
	Menard	58, 787	60	.....	73, 881	1, 409, 168	2, 281, 479
	Morgan	136, 904	.....	300, 000	.....	1, 593, 747	2, 636, 056
	Sangamon	413, 474	5, 950	600, 000	251, 640	4, 500, 488	7, 171, 659
	Scott	68, 032	1, 333	83, 394	56, 754	583, 812	1, 041, 975
13	DeWitt	92, 119	4, 154	40, 545	138, 245	760, 478	1, 585, 073
	Logan	161, 740	1, 750	27, 540	518, 703	1, 829, 592	3, 570, 697
	Mason	89, 311	.....	.....	72, 587	437, 756	1, 010, 218
	McLean	444, 441	12, 370	165	222, 150	3, 014, 014	5, 897, 691
	Tazewell	230, 520	11, 590	.....	175, 774	1, 684, 415	3, 067, 894
14	Champaign	224, 295	23, 943	.....	199, 381	1, 441, 831	3, 313, 555
	Coles	144, 704	15, 000	330, 300	60, 997	1, 422, 845	2, 441, 262
	Douglas	100, 386	6, 328	67, 006	260, 593	873, 079	1, 788, 837
	Macon	279, 386	7, 255	101, 600	467, 392	2, 371, 922	4, 120, 066
	Piatt	73, 467	6, 132	.....	58, 486	485, 220	1, 222, 194
	Vermilion	260, 752	9, 370	104, 910	77, 506	1, 892, 292	3, 517, 594

Digitized by Google

STATEMENT—CONTINUED.

Districts...	Counties.	Household and office property.	Investm'ts in real estate and improvements thereon.	Shares of stock, state and national banks.	All other personal property.	Total value of unenumerated property.	Total value of personal property.
15	Crawford	$72, 193	$128	.....	$6, 296	$455, 914	$993, 294
	Clark	79, 224	275	.....	17, 994	396, 143	976, 699
	Cumberland	41, 128	973	.....	5, 250	175, 330	515, 971
	Edgar	130, 044	2, 479	$127, 171	33, 447	776, 762	1, 764, 333
	Effingham	53, 421	5, 036	.....	6, 698	221, 707	650, 137
	Jasper	39, 859	.....	.....	3, 806	150, 041	541, 753
	Lawrence	62, 898	.....	.....	2, 050	227, 231	602, 794
	Moultrie	60 842	1, 405	.....	92, 603	608, 903	1, 264, 712
	Shelby	153, 782	12, 416	99, 000	61, 685	1, 286, 741	2, 650, 698
16	Bond	46, 660	1, 400	.....	6, 340	308, 035	681, 810
	Clay	82, 711	5, 925	.....	11, 093	553, 795	1, 146, 693
	Clinton	99, 682	4, 362	.....	17, 972	656, 032	1, 232, 712
	Fayette	102, 086	14, 096	236, 048	30, 112	897, 158	1, 783, 368
	Marion	131, 943	1, 249	107, 855	10, 380	860, 071	1, 551, 385
	Montgomery	132, 686	601	20, 000	15, 915	780, 176	1, 756, 558
	Washington	95, 637	.....	.....	22, 251	428, 920	948, 242
17	Macoupin	104, 214	363	10, 000	11, 949	565, 590	1, 359, 049
	Madison	446, 605	12, 942	.....	24, 556	2, 051, 783	3, 468, 215
	Monroe	51, 629	.....	.....	6, 751	305, 865	643, 450
	St. Clair	273, 604	58, 587	100, 155	403, 100	2, 703, 213	4, 139, 559
18	Alexander	83, 273	2, 892	105, 300	29, 080	440, 847	687, 844
	Jackson	75, 377	2, 257	.....	28, 001	399, 112	693, 449
	Johnson	.....	.....	.....	.....	65, 800	265, 297
	Massac	36, 315	250	.....	2, 330	218, 995	408, 930
	Perry	55, 938	950	.....	7, 406	247, 323	530, 703
	Pope	67, 343	1, 273	.....	2, 786	206, 436	535, 790
	Pulaski	31, 173	3, 101	.....	8, 090	113, 951	232, 923
	Randolph	104, 073	3, 540	.....	46, 562	873, 527	1, 508, 928
	Union	72, 018	3, 804	.....	8, 083	302, 799	653, 062
	Williamson	54, 141	5, 197	.....	5, 220	169, 046	506, 268
19	Edwards	62, 419	15	751	.....	422, 768	731, 101
	Franklin	51, 283	5, 000	.....	23, 745	292, 327	591, 489
	Gallatin	83, 564	.....	150, 000	13, 997	567, 718	933, 588
	Hamilton	39, 043	25	.....	1, 518	103, 804	384, 666
	Hardin	21, 385	.....	.....	175	71, 977	206, 531
	Jefferson	56, 862	3, 516	25, 550	726	251, 860	678, 521
	Richland	72, 060	.....	66, 820	8, 423	422, 258	838, 267
	Saline	39, 558	.....	.....	1, 825	116, 179	433, 460
	Wabash	57, 975	2, 965	.....	57, 080	405, 157	694, 439
	Wayne	56, 675	7, 179	.....	12, 463	313, 417	992, 396
	White	58, 234	.....	.....	5, 412	236, 328	587, 809
	Grand aggregate	15, 949, 274	491, 271	10, 710, 359	19, 595, 816	138, 361, 116	239, 102, 189

Digitized by Google

STATEMENT—CONTINUED

Districts	Counties.	Real Estate—Lands. Improved Lands. Number of acres.	Value.	Av. val. per acre.	Unimproved Lands. Number of acres.	Value.	Av. val. per acre.	Total Lands. Number of acres.	Value.	Av. val. per acre.
1	Cook	394,873	$9,094,512	$23 03	123,234	$7,021,685	$56 98	518,107	$16,116,197	$31 11
2	DuPage	205,503	4,335,069	21 09	.....	.....	.....	205,503	4,335,069	21 09
3	Lake	245,002	3,670,525	14 98	36,754	405,971	11 04	281,756	4,076,496	14 47
4	Boone	174,466	4,694,901	26 91	3,690	78,488	21 27	178,156	4,773,389	26 79
	DeKalb	385,676	7,845,812	20 34	14,535	202,945	13 96	400,211	8,048,757	20 11
	Kane	312,023	9,896,097	31 71	11,013	260,098	23 62	323,036	10,156,195	31 44
	McHenry	357,947	5,949,005	17 60	48,833	532,480	10 90	396,780	6,481,485	16 76
	Winnebago	304,733	5,741,771	18 84	17,031	237,233	13 93	321,764	5,979,004	18 58
5	Carroll	227,710	4,735,033	20 79	57,514	394,442	6 86	285,224	5,129,475	17 98
	JoDaviess	192,563	3,565,339	18 52	180,986	1,355,156	7 49	373,489	4,920,495	13 17
	Ogle	415,779	11,606,304	27 91	63,087	1,053,468	16 70	478,866	12,659,772	26 44
	Stephenson	309,483	8,621,887	27 86	45,687	813,314	17 80	355,170	9,435,201	26 57
	Whiteside	344,255	6,939,184	20 16	87,675	850,703	9 70	431,930	7,789,887	18 03
6	Bureau	475,650	4,038,754	8 49	63,974	230,428	3 60	539,624	4,269,182	7 91
	Henry	436,067	9,892,052	22 69	79,483	687,760	8 65	515,490	10,579,812	20 52
	Lee	399,710	8,499,170	21 26	54,636	491,059	8 99	454,346	8,990,229	19 79
	Putnam	77,058	1,728,579	22 43	28,924	113,224	3 92	105,982	1,841,803	17 38
	Rock Island	190,594	3,333,983	17 49	77,315	718,815	9 30	267,909	4,052,798	15 13
7	Grundy	252,278	4,191,481	16 61	16,878	228,770	13 55	269,156	4,420,251	16 42
	Kendall	199,002	5,404,231	27 16	3,326	61,105	18 37	202,328	5,465,336	27 01
	LaSalle	619,460	17,424,771	28 13	86,940	1,394,544	16 04	706,400	18,819,315	26 64
	Will	500,585	9,716,396	19 41	20,548	266,876	12 99	521,133	9,983,272	19 16
8	Ford	264,919	3,570,594	13 48	37,654	334,413	8 88	302,573	3,905,007	12 91
	Iroquois	544,002	7,919,425	14 56	152,797	1,614,942	10 57	696,799	9,534,367	13 68
	Kankakee	284,151	3,535,761	12 44	125,914	821,530	6 52	410,065	4,357,291	10 63
	Livingston	617,762	8,803,832	14 25	38,434	396,783	10 32	656,196	9,200,615	14 02
	Marshall	214,325	4,771,362	22 26	33,566	268,525	7 10	247,891	5,039,887	20 33
	Woodford	282,485	5,509,720	19 50	54,638	292,326	5 35	337,123	5,802,046	17 21
9	Fulton	309,878	9,811,542	31 66	239,683	1,623,666	6 77	549,561	11,435,208	20 81
	Knox	417,963	10,432,587	24 96	30,460	352,812	11 58	448,423	10,785,399	24 05
	Peoria	322,432	8,863,783	27 49	64,573	742,220	11 49	387,005	9,606,003	24 82
	Stark	159,397	4,936,830	30 99	19,585	258,646	13 21	178,912	5,195,476	29 04

Digitized by Google

10	Hancock	387,984	8,842,977	22 79	95,558	677,168	7 09	483,542	9,520,145	19 69
	Henderson	162,720	3,226,293	19 83	73,976	407,596	5 51	*236,696	4,233,889	15 35
	McDonough	327,658	8,515,399	25 99	37,810	302,001	7 99	365,468	8,817,400	24 13
	Mercer	295,903	5,274,344	17 82	49,971	299,517	5 85	345,874	5,566,861	16 10
	Schuyler	187,840	2,853,843	15 19	86,499	367,339	4 25	274,339	3,221,182	11 74
	Warren	318,703	8,417,146	26 41	22,953	239,840	10 05	341,656	8,647,986	25 31
11	Adams	380,019	9,297,166	24 47	144,697	1,061,005	7 33	524,716	10,358,171	19 74
	Brown	95,440	1,792,099	18 78	93,063	519,488	5 58	188,503	2,311,587	12 26
	Calhoun	41,288	704,968	17 07	122,970	176,370	1 43	164,258	881,338	5 37
	Greene	246,346	5,761,866	23 39	94,450	438,404	4 64	340,796	6,200,270	18 19
	Jersey	136,202	3,352,804	24 62	96 832	469,962	4 85	233,034	3,822,766	16 40
	Pike	335,100	7,547,186	22 52	176,604	1,092,942	6 19	511,704	8,640,128	16 89
12	Cass	131,813	3,137,277	23 80	107,766	528,225	4 90	239,579	3,665,502	15 30
	Christian	377,044	7,526,131	19 96	67,607	687,195	10 16	444,651	8,213,326	18 47
	Menard	163,700	4,204,222	25 68	33,940	321,054	9 46	197,640	4,525,276	22 90
	Morgan	274,380	6,779,954	24 71	78,972	639,776	8 10	353,352	7,419,730	21 00
	Sangamon	545,797	13,678,306	25 06	.....	.....	.....	545,797	13,678,306	25 06
	Scott	88,419	1,744,148	19 73	68,395	452,809	6 62	156,814	2,196,957	14 01
13	DeWitt	225,019	4,092,862	18 19	26,053	258,512	9 92	251,072	4,351,374	17 33
	Logan	363,933	9,810,446	26 96	29,995	397,552	13 25	393,928	10,207,998	25 91
	Mason	213,426	3,295,638	15 44	128,509	471,413	3 67	341,935	3,767,051	11 02
	McLean	685,937	15,325,789	22 34	51,308	656,445	12 79	737,245	15,982,234	21 68
	Tazewell	295,093	8,203,842	27 80	113,081	954,693	8 44	408,174	9,158,535	22 44
14	Champaign	519,452	10,149,359	19 54	93,880	1,363,282	14 52	613,332	11,512,641	18 77
	Coles	262,060	4,517,605	17 24	54,386	381,194	7 01	316,446	4,898,799	15 48
	Douglas	240,334	4,453,815	18 53	15 594	194,255	12 46	255,928	4,648,070	17 16
	Macon	344,621	8,877,351	25 76	23,321	390,673	16 75	367,942	9,268,024	25 19
	Piatt	255,061	3,859,373	15 13	21,423	249,146	11 63	276,484	4,108,519	14 86
	Vermillion	495,301	8,917,980	18 01	67,476	809,978	11 87	562,777	9,718,958	17 27
15	Crawford	164,038	1,591,561	9 70	110,850	513,697	4 63	274,888	2,105,258	7 66
	Clark	157,172	1,689,551	10 75	156,178	771,124	4 94	313,350	2,460,675	7 85
	Cumberland	130,650	780,177	5 97	80,261	254,886	3 18	210,911	1,035,063	4 91
	Edgar	341,689	4,622,206	13 53	42,732	345,755	8 09	384,421	4,967,961	12 92
	Effingham	157,681	1,526,077	9 68	113,214	580,884	5 13	270,895	2,106,961	7 78
	Jasper	132,349	809,311	6 11	174,673	608,728	3 48	307,022	1,418,039	4 62
	Lawrence	135,160	1,077,405	7 97	93,739	340,953	3 64	228,899	1,418,358	6 20
	Moultrie	180,945	2,570,474	14 21	35,346	279,814	7 92	216,291	2,850,288	13 18
	Shelby	319,602	6,248,885	19 55	74,817	826,555	11 05	394,419	7,075,440	17 94
16	Bond	175,194	1,762,625	10 06	60,949	271,510	4 45	236,143	2,034,135	8 61
	Clay	163,686	2,182,911	13 34	109,192	498,881	4 57	272,878	2,681,792	9 83
	Clinton	202,593	2,803,931	13 84	109,652	472,009	4 30	312,245	3,275,940	10 49
	Fayette	227,071	2,471,113	10 88	179,952	878,740	4 88	407,023	3,349,853	8 23
	Marion	198,099	2,328,695	11 76	129,706	556,989	4 30	327,805	2,885,684	8 80
	Montgomery	339,491	4,656,897	13 72	104,811	570,214	5 44	444,302	5,227,111	11 76
	Washington	206,469	3,315,705	16 06	125,689	461,270	3 67	332,158	3,776,975	11 37

Digitized by Google

STATEMENT—CONTINUED.

Districts	Counties.	Real Estate—Lands. Improved Lands. Number of acres	Value.	Av. val. per acre.	Unimproved Lands. Number of acres.	Value.	Av. val. per acre.	Total Lands. Number of acres.	Value.	Av. val. per acre.
17	Macoupin	398, 286	$2, 830, 204	$7 11	145, 685	$422, 282	$2 89	543, 971	$3, 252, 486	$5 98
	Madison	348, 868	9, 250, 260	26 52	107, 645	1, 552, 110	14 42	456, 513	10, 802, 370	23 66
	Monroe	109, 543	1, 246, 745	11 38	121, 107	434, 945	3 59	230, 650	1, 681, 690	7 29
	St. Clair	287, 548	15, 142, 987	52 66	126, 626	2, 408, 844	19 02	414, 174	†19, 451, 831	42 38
18	Alexander	21, 991	227, 426	10 34	86, 049	285, 907	3 32	108, 040	513, 333	4 75
	Jackson	94, 685	866, 578	9 15	222, 273	564, 537	2 54	316, 958	1, 431, 115	4 52
	Johnson	61, 669	180, 696	2 93	148 231	190, 772	1 29	209, 900	371, 468	1 77
	Massac	50, 669	368, 454	6 09	89, 066	274, 400	3 08	139, 735	582, 854	4 17
	Perry	105, 619	989, 065	9 36	132, 620	305, 055	2 30	238, 239	1, 294, 120	5 43
	Pope	71, 076	504, 541	7 10	160, 460	409, 832	2 55	231, 536	914, 373	3 95
	Pulaski	25, 898	231, 800	8 95	82, 441	336, 282	4 08	108, 339	568, 082	5 24
	Randolph	161 501	2, 303, 550	14 26	196, 186	781, 114	3 98	357, 687	3, 084, 664	8 62
	Union	82, 272	751, 004	9 13	127, 715	377, 024	2 95	209, 987	1, 128, 028	5 37
	Williamson	98, 813	533, 580	5 40	154, 791	425, 459	2 75	253, 604	959, 039	3 78
19	Edwards	71, 418	1, 103, 741	15 45	69, 525	593, 553	8 54	140, 943	1, 697, 294	12 04
	Franklin	104, 677	560, 080	5 35	104, 273	359, 125	3 44	208, 950	919, 205	4 40
	Gallatin	101, 500	713, 986	7 03	98, 549	316, 180	3 21	200, 049	1, 030, 166	5 15
	Hamilton	104, 746	431, 215	4 12	167, 677	430, 732	2 57	272, 423	861, 947	3 16
	Hardin	.....	116, 904	.....	.....	341, 101	.....	.....	458, 005	.....
	Jefferson	143, 570	831, 229	5 79	173, 153	471, 569	2 72	316, 723	1, 302, 798	4 11
	Richland	130, 157	1, 586, 193	12 19	91, 154	576, 443	6 32	221, 311	2, 162, 636	9 77
	Saline	70, 357	403, 030	5 73	169, 646	414, 075	2 44	240, 003	817, 105	3 40
	Wabash	65, 581	1, 083, 544	16 52	69, 635	560, 349	8 05	135, 216	1, 643, 893	12 16
	Wayne	230, 395	1, 786, 373	7 75	216 075	828, 620	3 83	446, 470	2, 614, 993	5 86
	White	123, 846	590, 938	4 77	188, 526	481, 181	2 55	312, 372	1, 072, 119	3 43
	Grand aggregate	25, 110, 708	488, 252, 128	19 44	8, 947, 325	61, 260, 761	6 85	34, 058, 033	552, 012, 889	16 15

* Total includes $600, 000 assessment of east end of the bridge across the Mississippi river, and approaches thereto, opposite the city of Burlington, Iowa, (not embraced in average value per acre.)

† Total includes $1, 900, 000, assessment of east end of St. Louis bridge, (not included in average value per acre.)

Digitized by Google

STATEMENT—CONTINUED.

Districts.	Counties.	Real Estate—Town and City Lots. Improved Town and City Lots. No. of lots.	Value.	Av. val. per lot.	Unimproved Lots. No. of lots.	Value.	Av. val. per lot.	Total Town and City Lots. No. of lots.	Value.	Av. val. per lot	Total value of personal property, lands and lots.
1	Cook	86,703	$69,607,646	$802 83	227,897	$28,187,967	$123 69	314,600	$97,795,613	$310 86	$144,089,156
2	DuPage	3,018	610,503	202 29	6,495	133,926	20 62	9,513	744,429	78 25	6,004,118
3	Lake	2,475	866,727	350 19	3,478	388,641	111 74	5,953	1,255,368	210 88	6,488,485
4	Boone	1,652	735,492	445 21	241	16,931	70 25	1,893	752,423	397 48	7,390,231
	DeKalb	4,220	1,364,069	323 24	715	19,592	27 40	4,935	1,383,661	280 38	12,507,425
	Kane	8,601	6,617,818	769 42	3,484	417,156	119 73	12,085	7,034,974	582 12	22,652,250
	McHenry	4,098	1,011,268	246 77	1,119	35,419	31 65	5,217	1,046,687	200 63	10,354,167
	Winnebago	5,848	2,536,313	432 68	1,303	89,330	68 56	7,151	2,619,643	366 33	11,784,605
5	Carroll	1,449	620,499	428 22	1,547	60,848	39 33	2,996	681,347	227 42	7,650,263
	Jo Daviess	4,322	1,002,302	231 90	4,766	72,108	15 13	9,088	1,074,410	118 22	8,481,717
	Ogle	5,210	1,549,327	297 38	2,862	101,927	35 61	8,072	1,651,254	204 56	19,598,265
	Stephenson	4,489	2,021,768	450 38	1,965	106,996	54 45	6,454	2,128,764	329 84	15,155,436
	Whiteside	2,748	1,979,202	720 23	1,993	235,095	117 96	4,741	2,214,297	467 05	12,899,589
6	Bureau	4,153	544,421	131 09	1,158	18,551	16 02	5,311	562,972	106 00	6,401,907
	Henry	6,245	1,793,685	287 22	2,132	84,327	39 55	8,377	1,878,012	224 19	15,822,437
	Lee	3,660	1,638,454	447 66	2,013	109,007	54 15	5,673	1,747,461	308 03	13,811,496
	Putnam	966	148,374	153 60	246	14,730	59 88	1,212	163,104	134 57	2,835,621
	Rock Island	5,018	3,829,167	763 69	2,624	390,348	148 76	7,642	4,219,515	552 15	10,997,594
7	Grundy	2,085	665,771	319 31	711	30,924	43 49	2,796	696,695	249 18	6,549,027
	Kendall	1,920	483,823	252 00	326	10,084	30 93	2,246	493,907	211 00	7,650,359
	LaSalle	8,433	5,183,446	614 66	12,719	892,008	70 11	21,152	6,075,454	287 23	32,558,575
	Will	6,798	3,110,357	457 54	5,956	407,910	68 49	12,754	3,518,267	275 86	16,211,093
8	Ford	1,162	349,430	300 71	2,579	113,336	43 95	3,741	462,766	123 70	5,478,277
	Iroquois	4,552	816,691	179 41	6,114	132,213	21 62	10,666	948,904	88 97	13,396,383
	Kankakee	2,406	624,625	259 61	2,932	129,718	44 24	5,338	754,343	141 31	6,348,323
	Livingston	4,125	1,153,055	279 53	4,238	128,519	30 33	8,363	1,281,574	153 24	14,201,241
	Marshall	2,285	666,472	291 67	1,321	34,360	26 01	3,606	700,832	194 35	7,510,782
	Woodford	4,862	768,844	158 13	1,579	27,919	17 68	6,441	796,763	123 70	8,846,598
9	Fulton	4,307	1,906,385	442 62	3,191	91,592	28 70	7,498	1,997,977	266 47	18,852,284
	Knox	7,102	3,162,512	445 30	1,922	126,152	65 63	9,024	3,288,664	364 44	20,140,087
	Peoria	6,485	4,792,712	739 05	5,855	726,059	124 01	12,340	5,518,771	447 23	19,693,878
	Stark	1,416	394,991	278 95	584	26,650	45 63	2,000	421,641	210 82	7,400,072

Digitized by Google

STATEMENT—CONTINUED.

Districts.	Counties.	Real estate—town and city lots. Improved town and city lots. No. of lots.	Value.	Av. value per lot.	Unimproved lots. No. of lots.	Value.	Av. val. per lot.	Total town and city lots. No. of lots.	Value.	Av. val. per lot	Total value of personal property, lands and lots.
10	Hancock	7,142	$1,198,146	$167 76	3,614	$55,267	$15 29	10,756	$1,253,413	$116 53	$14,178,386
	Henderson	1,159	143,045	123 42	3,029	14,365	4 74	4,188	157,410	37 59	5,720,548
	McDonough	4,208	1,595,288	379 11	1,189	24,962	20 99	5,397	1,620,250	300 21	14,208,528
	Mercer	2,411	508,539	210 95	3,019	55,301	18 32	5,430	563,840	103 85	8,228,037
	Schuyler	1,506	276,833	183 82	367	2,721	7 41	1,873	279,554	149 25	4,884,699
	Warren	3,072	1,007,126	327 84	980	36,843	37 60	4,052	1,043,969	257 64	12,880,601
11	Adams	5,898	6,721,211	1,139 57	2,796	755,470	270 20	8,694	7,476,681	859 98	22,372,355
	Brown	872	263,645	302 35	586	18,618	31 77	1,458	282,263	193 59	3,598,764
	Calhoun	188	26,375	140 29	159	2,425	15 25	347	28,800	83 00	1,440,058
	Greene	2,074	832,472	401 38	1,060	31,590	29 80	3,134	864,062	275 70	9,244,771
	Jersey	1,464	698,425	477 07	2,813	98,869	35 15	4,277	797,294	186 41	5,484,173
	Pike	3,909	846,637	216 59	1,508	27,929	18 52	5,417	874,566	161 45	12,880,979
12	Cass	2,570	774,531	301 37	1,303	81,911	62 86	3,873	856,442	221 13	5,855,240
	Christian	2,976	1,204,858	404 86	2,979	155,460	52 19	5,955	1,360,318	228 43	12,474,888
	Menard	1,166	629,660	540 02	997	51,755	51 91	2,163	681,415	315 03	7,488,170
	Morgan	3,094	2,796,915	900 75	2,367	221,560	93 60	5,461	3,008,475	550 90	13,064,263
	Sangamon	12,013	4,466,545	371 81	.....	.....	.....	12,013	4,466,545	371 81	25,316,510
	Scott	658	341,329	518 74	1,262	28,779	22 80	1,920	370,108	192 76	3,609,040
13	DeWitt	2,807	587,687	209 36	1,294	35,738	27 62	4,101	623,425	152 02	6,559,872
	Logan	4,459	1,423,245	319 18	3,603	95,643	26 55	8,062	1,518,888	188 40	15,297,583
	Mason	1,958	555,158	283 53	3,770	82,130	21 79	5,728	637,288	111 26	5,414,557
	McLean	8,535	4,310,817	505 08	6,976	259,638	37 22	15,511	4,570,455	294 66	26,450,380
	Tazewell	4,454	1,892,569	424 91	4,077	186,748	45 81	8,531	2,079,317	243 74	14,325,746
14	Champaign	3,981	1,885,755	473 69	4,106	248,405	60 50	8,087	2,134,160	263 90	16,960,356
	Coles	3,053	1,185,561	388 32	2,806	107,213	38 18	5,861	1,292,774	220 57	8,632,835
	Douglas	1,896	624,122	329 18	966	40,688	42 12	2,862	664,810	232 29	7,101,717
	Macon	4,068	2,654,690	652 58	1,941	149,492	71 86	6,009	2,804,182	466 66	16,192,292
	Piatt	2,072	382,792	184 75	1,931	51,201	26 52	4,003	433,993	108 42	5,764,706
	Vermillion	3,540	2,280,373	644 17	6,088	239,436	39 33	9,628	2,519,809	261 72	15,756,291
15	Crawford	753	174,805	232 14	1,040	20,160	19 38	1,793	194,965	108 74	3,293,517
	Clark	1,768	331,075	187 26	1,474	55,542	37 68	3,242	386,617	119 25	3,823,991
	Cumberland	764	88,635	116 01	721	10,076	14 00	1,485	98,711	66 47	1,649,745
	Edgar	1,677	975,895	581 93	2,041	140,319	68 75	3,718	1,116,214	300 22	7,848,508
	Effingham	1,909	354,358	185 62	2,830	72,505	25 62	4,739	426,857	90 07	3,183,955

Digitized by Google

	Jasper	365	39,141	107 24	356	3,474	9 76	721	42,615	59 11	2,002,407
	Lawrence	842	117,177	139 16	981	10,514	10 72	1,823	127,691	70 04	2,148,843
	Moultrie	1,403	296,845	211 58	942	33,176	35 22	2,345	330,021	140 73	4,445,021
	Shelby	2,102	972,108	462 47	1,506	64,478	42 81	3,608	1,036,586	287 39	10,762,794
16	Bond	1,476	243,007	164 64	756	9,247	12 23	2,232	252,254	113 02	2,968,199
	Clay	1,536	394,521	256 85	852	21,518	25 26	2,388	416,039	174 22	4,244,524
	Clinton	2,062	486,664	233 75	1,932	27,723	14 35	4,014	514,387	128 15	5,023,039
	Fayette	1,585	641,883	404 97	1,432	43,269	30 22	3,017	685,152	227 10	5,818,373
	Marion	3,132	790,773	252 48	3,251	51,346	15 79	6,383	842,119	131 93	5,279,188
	Montgomery	3,006	930,694	309 61	2,981	81,299	27 27	5,987	1,011,993	169 03	7,995,662
	Washington	1,245	423,585	340 87	2,856	63,746	22 32	4,101	487,331	118 83	5,212,548
17	Macoupin	5,285	555,346	105 08	1,972	30,401	15 42	7,257	585,747	80 71	5,197,282
	Madison	6,870	3,093,180	450 24	5,879	768,180	130 67	12,749	3,861,360	302 88	18,131,945
	Monroe	875	247,715	283 10	790	23,765	33 01	1,595	271,480	170 21	2,596,690
	St. Clair	5,971	6,002,463	1,138 77	12,815	1,424,673	111 13	18,086	7,426,536	410 62	31,017,926
18	Alexander	1,599	1,410,490	882 11	6,887	716,728	104 07	8,486	2,127,218	250 66	3,288,395
	Jackson	1,333	448,935	336 79	1,812	91,453	50 47	3,145	540,388	171 82	2,664,952
	Johnson	293	32,016	109 27	791	3,925	4 96	1,084	35,941	33 16	672,706
	Massac	682	198,825	291 53	1,505	35,505	23 59	2,187	234,330	107 15	1,296,114
	Perry	1,121	262,361	239 39	1,399	26,210	18 73	2,520	294,571	116 89	2,119,394
	Pope	309	145,501	470 88	555	19,577	35 27	864	165,078	191 06	1,615,241
	Pulaski	501	95,946	191 51	2,066	33,587	16 25	2,567	129,533	50 46	990,538
	Randolph	2,967	778,502	262 39	4,895	88,253	18 03	7,862	866,755	110 25	5,460,347
	Union	994	201,569	202 79	1,349	16,830	12 48	2,343	218,399	93 21	1,999,489
	Williamson	340	92,025	270 66	417	9,764	23 41	757	101,789	134 46	1,567,096
19	Edwards	772	236,347	306 15	502	23,159	46 13	1,274	259,506	203 70	2,687,901
	Franklin	194	35,601	183 51	34	620	18 24	228	36,221	158 86	1,546,915
	Gallatin	625	431,030	689 65	1,608	59,180	36 80	2,233	490,210	219 53	2,453,964
	Hamilton	389	88,062	226 38	1,392	23,169	16 64	1,781	111,231	62 45	1,357,844
	Hardin	.....	88,535	.....	.....	.....	.....	.....	88,535	.....	753,071
	Jefferson	968	170,949	176 60	1,772	13,615	7 68	2,740	184,564	67 36	2,165,883
	Richland	1,271	507,413	399 22	1,225	50,973	41 61	2,496	558,386	223 71	3,559,289
	Saline	591	108,963	184 37	1,243	17,158	13 80	1,834	126,121	68 77	1,376,686
	Wabash	1,521	506,675	333 12	567	9,682	17 08	2,088	516,357	247 30	2,854,689
	Wayne	653	179,194	274 42	1,057	20,754	19 73	1,710	199,948	116 93	3,807,337
	White	1,177	201,554	171 24	2,631	38,194	14 52	3,808	239,748	62 96	1,899,676
	Grand aggregate	372,262	188,040,905	505 13	464,697	40,773,647	87 74	836,959	228,814,552	273 39	1,019,929,630

Digitized by Google

STATEMENT—CONTINUED.

District	Counties.	Railroad property assessed in county. Class C—Personal property. Value.	Class D—Lands. Acres.	Class D—Lands. Value.	Class D—Lands. Average.	Class D—Lots. No.	Class D—Lots. Value.	Class D—Lots. Average.	Total value of railroad property assessed in county.	Total value of all property assessed in county.
1	Cook	$92 202	465.13	$334, 011	$718 10	433	$676, 380	$1, 562 08	$1, 102, 593	$145, 191, 749
2	DuPage	2, 827	31.25	594	19 16	4	400	100 00	3, 821	6, 007, 939
3	Lake	1, 260	.....	100	.....	23	370	16 09	1, 730	6, 490, 215
4	Boone	1, 005	131 00	1, 895	14 47	.....	.....	.....	2, 900	7 393, 131
	DeKalb	671	45 01	4, 275	95 00	4	1, 965	491 25	6, 911	12, 514, 336
	Kane	309, 397	296 09	264, 506	293 33	11	537	48 82	574, 440	23, 226, 690
	McHenry	10, 294	30 00	690	22 66	2	65	32 50	11, 039	10, 365, 206
	Winnebago	1, 689	42.00	910	21 67	16	2, 250	140 63	4, 849	11, 789, 454
5	Carroll	4, 690	4.50	265	58 89	55	24, 240	440 73	29, 195	7, 679, 458
	JoDaviess	5, 127	.....	.....	.....	.....	.....	.....	5, 127	8, 486, 844
	Ogle	275	.....	.....	.....	4	500	125 00	775	19, 599, 040
	Stephenson	7, 049	24.16	360	14 90	130	8, 650	66 54	16, 059	15, 171, 495
	Whiteside	4, 295	65.26	1, 610	24 67	9	2, 660	295 56	8, 565	12, 906, 154
6	Bureau	8, 889	439.15	4, 332	9 86	4	13	3 25	13, 234	6, 415, 141
	Henry	2, 635	36.84	548	14 88	31	1, 200	38 71	4, 383	15, 826, 820
	Lee	7, 296	26.32	767	29 14	29	65	2 24	8, 128	13, 819, 624
	Putnam	1, 500	.....	.....	.....	.....	.....	.....	1, 500	2, 837, 121
	Rock Island	16, 849	.....	.....	.....	20	10, 270	513 50	27, 119	11, 024, 713
7	Grundy	165	.....	.....	.....	1	25	25 00	190	6, 549, 217
	Kendall	1, 950	17.50	1, 101	62 91	.....	.....	.....	3, 051	7, 653, 410
	LaSalle	5, 302	172 00	3, 793	22 05	87	4, 434	50 97	13, 529	32, 579 104
	Will	6, 613	44.35	23, 139	521 74	205	127, 100	620 00	156, 852	16, 367, 945
8	Ford	685	7.28	133	18 27	8	160	20 00	978	5, 479, 255
	Iroquois	830	110.78	1, 971	17 79	15	1, 675	111 67	4, 476	13, 400, 859
	Kankakee	85	.....	396	.....	.....	.....	.....	481	6, 348, 804
	Livingston	439	10.00	1, 035	103 50	.....	.....	.....	1, 474	14, 202, 715
	Marshall	245	119 00	910	7 64	.....	.....	.....	1, 155	7, 511, 937
	Woodford	228	85.85	251	3 00	.....	.....	.....	479	8, 847, 077
9	Fulton	11, 450	107 62	3, 408	31 67	12	1, 400	116 67	16, 258	18, 868, 542
	Knox	141, 540	361 60	100, 798	278 76	.....	13, 091	.....	255, 429	20, 395, 516
	Peoria	32, 734	29.07	930	31 99	44	34, 999	795 00	68, 663	19, 769, 541
	Stark	626	33.67	1, 355	40 54	4	1, 230	307 50	3, 211	7, 403, 283

Digitized by Google

10	Hancock	6,694	116.20	9,047	77 86	24	6,265	261 04	22,006	14,200,392
	Henderson	1,253	191 10	1,959	10 25	5	1,130	226 00	4,342	5,724,890
	McDonough	5,048	106 98	6,062	58 28	19	698	36 73	11,808	14,220,336
	Mercer	1,467	18 00	645	35 85	83	965	11 63	3,077	8,331,114
	Schuyler	1,006	253 98	963	3 79	.....	.....	.....	1,969	4,886,668
	Warren	949	5.84	105	17 98	1	76	76 00	1,130	12,881,731
11	Adams	6,428	63.13	24,200	383 34	57	196,550	3,448 25	227,178	22,599,533
	Brown	6,034	6.05	2,281	377 02	2	1,100	.....	9,415	3,608,179
	Calhoun	.....	.....	.....	.....	.....	.....	.....	.....	1,440,058
	Greene	1,250	44.25	445	10 06	.....	.....	.....	1,695	9,246,466
	Jersey	225	.....	.....	.....	.....	.....	.....	225	5,484,398
	Pike	3,478	175.00	7,020	40 11	17	2,975	175 00	13,473	12,894,452
12	Cass	5,250	10.18	100	9 82	24	21,370	890 42	26,720	5,881,960
	Christian	11,978	25.76	50,650	1,966 23	56	5,291	94 59	67,919	12,542,807
	Menard	325	.....	.....	.....	8	1,375	171 87	1,700	7,489,870
	Morgan	3,973	26 00	6,900	256 89	26	13,375	514 42	24,248	13,088,511
	Sangamon	30,224	83.00	2,800	33 73	121	70,975	586 57	103,999	25,420,509
	Scott	1,735	18.64	3,500	187 77	30	2,220	77 33	7,555	3,616,595
13	DeWitt	6,485	29.10	22,600	729 03	7½	250	33 33	29,335	6,589,207
	Logan	1,658	5.18	1,050	202 70	58	4,225	72 84	6,933	15,304,516
	Mason	1,185	19.23	2,500	130 01	3	150	50 00	3,835	5,418,392
	McLean	242,031	26 80	10,609	395 86	163	254,338	1,560 35	506,978	26,957,358
	Tazewell	4,564	3.00	600	200 00	55	5,265	96 00	10,429	14,336,175
14	Champaign	11,160	.92	300	326 01	56	32,015	571 70	43,475	17,003,831
	Coles	50,030	108.00	11,206	103 76	105	100,440	956 57	161,676	8,794,511
	Douglas	.....	.....	.....	.....	.....	.....	.....	.....	7,101,717
	Macon	7,761	52 00	35,380	680 38	20	9,435	325 17	52,576	16,244,868
	Piatt	1,531	2.92	49	16 78	19	4,497	236 39	6,077	5,770,783
	Vermilion	8,809	1,491.38	98,255	65 88	100	25,125	251 25	132,189	15,888,480
15	Crawford	.....	.....	.....	.....	.....	.....	.....	.....	3,293,517
	Clark	80	.....	.....	.....	7	525	75 00	605	3,824,596
	Cumberland	475	.....	.....	.....	.....	.....	.....	475	1,650,220
	Edgar	1,340	.....	.....	.....	16	400	25 00	1,740	7,850,248
	Effingham	5,075	20.00	16,000	800 00	.....	.....	.....	21,075	3,205,030
	Jasper	.....	.....	.....	.....	.....	.....	.....	.....	2,002,407
	Lawrence	703	16.66	100	6 00	.....	.....	.....	803	2,149,646
	Moultrie	45	.....	.....	.....	.....	.....	.....	45	4,445,066
	Shelby	950	78.00	780	10 00	.....	.....	.....	1,730	10,764,454
	Bond	100	24.82	599	24 13	.....	.....	.....	699	2,968,898
	Clay	480	.....	.....	.....	.....	.....	.....	480	4,245,004
	Clinton	700	.....	.....	.....	.....	.....	.....	700	5,023,739
	Fayette	100	.....	.....	.....	30	1,708	56 93	1,808	5,820,181
	Marion	500	.....	.....	.....	.....	.....	.....	500	5,279,688
	Montgomery	3,305	34.31	680	19 82	39	5,975	153 21	9,960	8,005,622
	Washington	600	1.00	1,000	1,000 00	6	1,400	233 33	3,000	5,215,548

Digitized by Google

STATEMENT—CONTINUED

Districts.	Counties.	Railroad property assessed in county.								
		Class C—Personal property.	Class D—Lands.			Class D—Lots.			Total value of railroad property assessed in county.	Total value of all property assessed in county.
		Value.	Acres.	Value.	Average.	No.	Value.	Average.		
17	Macoupin	$580	172.00	$1,995	$11 60	21	$570	$27 14	$3,145	$5,200,427
	Madison	2,830	112.42	8,300	73 83	193	11,090	57 46	22,220	18,154,165
	Monroe									2,596,620
	St. Clair	44,110	1,532.40	431,399	281 52	738	748,495	1,014 22	1,224,004	32,241,930
18	Alexander	192				36	6,895	191 53	7,087	3,335,482
	Jackson	50,713	8,725.00	227,443	26 07	742	37,375	50 37	315,531	2,980,483
	Johnson	105	1,676.00	3,402	2 03				3,507	676,213
	Massac									1,226,114
	Perry	775	20.00	240	12 00	2	20	10 00	1,035	2,120,429
	Pope									1,615,241
	Pulaski	80	160.00	800	5 00	24	10,45	43 54	1,925	922,463
	Randolph									5,400,347
	Union	16							16	1,999,505
	Williamson	5	3.00	500	166 66				505	1,567,601
19	Edwards	11							11	2,687,912
	Franklin									1,546,915
	Gallatin	301				57	9,620	168 77	9,921	2,463,885
	Hamilton	250	2.29	100	43 67				350	1,258,194
	Hardin									753,071
	Jefferson	6,900	5 83	3,280	548 99	18	12,950	719 44	23,050	2,188,933
	Richland	500	20.00	200	10 00				700	3,559,989
	Saline	250	734 00	1,450	1 98				1,700	1,378,386
	Wabash	86							86	2,854,775
	Wayne	480		5,958					6,438	3,813,775
	White	2,642	9.43	610	64 69				3,252	1,902,998
	Grand aggregate	1,228,652	18,965 23	1,758,055	92 61	4,149½	2,511,952	6[illegible] 54		1,025,428,289

Digitized by Google

STATEMENT—CONTINUED.

DISTRICTS.	COUNTIES.	ACRES IN CULTIVATION, ETC., IN 1874.							
		Wheat.	Corn.	Oats.	Meadow.	Oth'r field products.	Acres in inclosed pasture.	Acres in orchard.	Acres in woodland.
1	Cook	3,791	37,172	34,327	59,339	14,067	46,026	1,573	15,121
2	Du Page	6,281	29,947	39,351	47,294	9,162	58,599	4,889	16,916
3	Lake	10,091	24,833	25,670	46,147	11,566	79,041	3,285	45,170
4	Boone	7,102	27,925	25,247	23,274	11,161	41,291	2,035	17,402
	DeKalb	22,353	89,793	44,703	71,505	20,952	94,083	4,289	17,331
	Kane	7,743	41,539	28,961	53,504	6,608	85,255	2,929	33,624
	McHenry	18,923	52,998	33,660	47,216	14,311	95,787	3,371	37,016
	Winnebago	24,686	73,434	35,826	29,511	15,009	60,780	3,369	29,522
5	Carroll	29,345	72,795	25,649	29,608	13,217	58,561	2,561	53,488
	JoDaviess	20,706	57,241	30,382	34,274	6,272	47,969	1,840	109,010
	Ogle	41,222	117,034	50,408	43,260	28,121	72,769	4,606	71,901
	Stephenson	40,671	78,482	32,944	31,394	24,674	50,142	4,068	44,413
	Whiteside	22,757	95,274	26,655	42,345	17,147	80,686	3,052	21,629
6	Bureau	23,574	145,480	34,958	47,880	7,832	92,574	6,018	24,441
	Henry	18,982	175,704	33,500	40,860	15,295	79,904	5,498	16,347
	Lee	23,066	194,190	28,896	43,884	9,642	58,728	3,688	13,921
	Putnam	3,806	7,047	6,494	7,656	1,877	18,128	1,175	28,932
	Rock Island	6,146	29,497	4,798	9,919	2,959	15,869	688	3,060
7	Grundy	585	80,667	14,425	42,250	3,386	51,694	2,428	14,019
	Kendall	2,796	41,642	15,071	19,356	1,488	29,626	2,030	10,053
	LaSalle	11,592	132,146	56,904	93,451	13,205	115,006	6,607	59,679
	Will	4,581	144,641	83,012	82,898	15,761	103,454	5,578	36,809
8	Ford	3,303	109,391	12,720	20,839	16,263	17,545	1,638	1,630
	Iroquois	5,782	197,723	28,043	33,729	34,420	81,077	4,202	2,275
	Kankakee	2,125	118,891	37,039	41,209	22,324	38,363	3,029	7,103
	Livingston	9,312	266,646	47,659	54,957	16,628	70,950	4,433	13,533
	Marshall	8,237	94,064	22,797	18,770	6,536	40,928	4,050	31,551
	Woodford	15,823	109,451	28,975	26,734	5,605	46,393	2,967	58,328
9	Fulton	35,806	124,352	18,141	33,012	14,564	40,653	5,271	253,698
	Knox	15,606	152,682	32,076	46,855	12,995	128,751	6,346	35,019
	Peoria	11,895	104,303	30,689	26,150	14,294	32,101	3,681	47,252
	Stark	4,247	68,839	14,645	13,245	4,053	36,374	1,440	10,884

Digitized by Google

STATEMENT—CONTINUED.

District.	Counties.	Acres in cultivation, etc., in 1874.							
		Wheat.	Corn.	Oats.	Meadow.	Other field products.	Acres in inclosed pasture.	Acres in orchard.	Acres in woodland.
10	Hancock	16,570	105,685	23,616	32,374	9,348	43,443	4,408	84,503
	Henderson	13,408	77,091	8,935	9,441	9,259	37,885	1,564	49,880
	McDonough	31,290	113,868	18,048	28,896	6,159	60,621	3,764	49,644
	Mercer	21,698	108,792	20,329	24,368	6,100	76,121	3,309	30,851
	Schuyler	23,871	51,178	5,996	15,965	2,458	23,110	2,300	91,396
	Warren	10,714	137,498	24,221	23,987	5,433	74,038	3,745	95,739
11	Adams	62,178	117,112	28,839	33,674	12,754	42,357	8,319	148,796
	Brown	17,408	38,605	3,949	11,441	1,536	19,808	1,443	90,208
	Calhoun	13,612	18,992	970	1,894	122	2,010	2,161	70,791
	Greene	35,890	66,966	3,922	16,188	1,450	46,177	3,187	166,986
	Jersey	46,703	36,791	3,364	12,223	7,837	27,071	2,213	96,838
	Pike	75,756	96,430	8,191	19,186	7,370	34,640	4,155	183,396
12	Cass	13,634	54,460	10,325	4,363	12,046	33,137	1,080	85,920
	Christian	31,997	182,711	18,323	26,549	6,081	60,974	4,723	41,839
	Menard	5,792	71,961	7,265	8,924	1,978	63,691	409,905	33,940
	Morgan	9,687	7,960	8,987	27,570	11,300	133,766	3,470	78,978
	Sangamon	29,278	193,575	19,680	31,950	7,700	124,700	4,700	58,495
	Scott	12,970	23,000	1,250	4,340	2,009	34,647	1,080	30,113
13	DeWitt	13,916	88,326	12,478	15,385	4,928	46,430	2,650	31,616
	Logan	15,965	133,683	11,515	13,883	4,252	59,478	2,816	126,894
	Mason	11,586	104,411	11,666	4,886	7,416	9,384	1,795	50,943
	McLean	24,363	260,666	59,159	57,533	20,908	172,231	11,956	35,638
	Tazewell	15,728	194,568	18,584	21,995	17,368	37,745	2,412	83,961
14	Champaign	17,540	218,952	46,677	34,227	19,979	82,644	5,862	96,862
	Coles	11,026	83,666	14,380	24,307	5,300	53,034	2,795	59,509
	Douglas	6,829	88,946	10,846	20,998	6,238	50,249	2,250	17,806
	Macon	13,718	156,673	24,163	18,171	9,279	47,209	3,733	17,484
	Piatt	8,182	104,406	17,510	13,512	8,087	30,811	1,731	14,904
	Vermilion	25,407	151,359	14,834	35,778	15,143	127,760	5,297	45,822
15	Crawford	38,148	37,880	4,873	10,431	3,194	17,839	1,879	91,699
	Clark	36,497	51,829	12,137	20,650	7,649	27,885	2,883	153,871
	Cumberland	13,491	33,181	9,715	14,194	4,765	10,827	1,310	31,950
	Edgar	19,505	79,852	6,649	20,616	2,923	56,700	2,698	35,355

Digitized by Google

	Effingham	26, 880	41, 091	14, 353	14, 578	11, 583	22, 022	1, 557	85, 161
	Jasper	17, 734	25, 393	3, 982	9, 169	3, 474	6, 201	7, 155	80, 517
	Lawrence	34 646	34, 445	3, 977	7, 173	2, 261	13, 693	2, 347	87, 238
	Moultrie	9, 126	83, 108	10, 130	12, 238	11, 024	30, 635	1, 922	31, 712
	Shelby	29, 311	109, 312	22, 641	27, 495	5, 704	50, 210	3, 595	86, 965
16	Bond	27 385	48, 312	11, 452	14, 768	1, 567	34, 205	2, 119	57, 196
	Clay	22, 454	48, 132	10, 144	15, 666	8, 137	17, 742	2, 271	96, 624
	Clinton	68, 619	48, 777	18, 750	13, 210	5, 025	19, 182	3. 447	77, 536
	Fayette	41, 711	69, 919	13, 611	17, 704	6, 464	26, 855	2, 891	152, 980
	Marion	17, 433	69, 290	9, 712	26, 678	6, 512	28, 593	4, 723	119, 546
	Montgomery	63, 929	124, 843	25, 389	28, 440	8, 224	38. 816	4, 087	81, 820
	Washington	83, 958	53, 374	33, 114	10, 254	5, 618	18, 787	4, 505	114, 788
17	Macoupin	87, 803	134, 361	24, 260	45, 778	3, 828	66, 064	6, 172	149, 140
	Madison	90, 294	130, 112	25, 492	35, 010	6, 100	60, 000	11, 000	98, 505
	Monroe	59, 483	21, 956	9, 466	3, 385	5, 810	9, 289	2, 014	119, 692
	St. Clair	148, 141	66, 142	23, 456	13, 007	15, 681	15, 652	5, 407	128, 656
18	Alexander	6, 174	12, 757	386	494	799	495	395	86, 049
	Jackson	37, 344	28, 940	5, 102	5, 042	3, 156	3, 739	3, 566	215, 567
	Johnson	13, 149	26. 974	3, 456	3, 714	2, 516	2, 846	2, 147	146, 768
	Massac	15 844	18. 549	1, 469	3, 625	2 355	2, 359	631	87, 946
	Perry	16, 149	16, 426	.....	.....	11, 500	.....	.....	Ret. 1871.
	Pope	10, 475	18, 328	4, 110	2, 526	2, 352	6, 613	2, 054	185, 078
	Pulaski	7, 716	12 110	465	1, 886	1, 079	409	1, 607	.....
	Randolph	63, 944	19, 068	10, 138	4, 904	2, 206	5, 343	2, 930	70, 000
	Union	24, 392	30, 085	5. 330	5, 066	4, 077	5, 227	5, 284	127, 715
	Williamson	18, 433	35, 798	7, 635	5, 064	4, 874	8, 416	3, 032	147, 041
19	Edwards	14, 462	19, 021	6, 570	5, 700	1, 952	6, 547	12, 051	69, 525
	Franklin	14 725	29, 661	10, 479	4, 643	5, 749	7, 006	1, 903	‡116, 853
	Gallatin	14 059	34, 308	1, 783	4. 021	1, 544	2, 024	1, 205	141, 106
	Hamilton	2, 126	6, 746	1, 356	1, 119	251	179	538	67, 592
	Hardin	5, 120	11, 845	1, 860	14, 112	3, 430	4, 100	9, 640	.....
	Jefferson	23, 657	42, 137	9, 756	8, 539	6, 871	16, 185	2, 644	135, 839
	Richland	33, 217	30, 267	7, 351	11, 207	2, 045	11, 497	2, 500	76, 162
	Saline	6, 260	29, 041	4, 345	2. 869	1, 755	3, 600	1, 132	170. 380
	Wabash	21, 416	22, 779	3, 074	6, 969	1, 060	10, 011	1, 272	69, 619
	Wayne	20 427	59, 962	11, 873	15, 619	12, 712	23, 516	3, 568	261, 815
	White	27, 922	50, 226	5, 470	7, 643	2, 763	7, 323	1, 841	195, 732
	Grand aggregate	2, 433, 050	7, 797, 851	2, 226, 744	2, 331, 518	841, 874	4, 325, 948	755, 462	7, 103, 816

‡ Return for 1873.

Digitized by Google

Digitized by Google

"B."—TABULAR STATEMENT—*Showing the aggregate equalized assessment of the property of Railroads, for* 1875.

No.	Name of Companies.	Equalized value of personal property, lands and lots assessed by local assessors.	Assessed by State Board of Equalizati'n. Equalized val. of "railroad track" and "rolling stock."	Equalized val. of capital stock.	Total equalized value of railroad property.
1	Baltimore, Pittsburg and Chicago	.....	$44, 164	.....	$44, 164
2	Cairo and St. Louis	$52	339, 174	$157, 917	497, 143
3	Cairo and Vincennes	18, 092	445, 268	248, 557	711, 917
4	Carbondale and Shawneetown	921	49, 310	.....	50, 231
5	Chicago and Alton	681. 387	3, 770, 429	5, 723, 319	10, 175, 135
6	Alton and St. Louis	Embraced	in assess't.	Chi. & Alt.	R. R. Co.
7	St. Louis, Jacksonville and Chicago				
8	Joliet and Chicago				
9	Chicago and Illinois River	.....	94, 154	.....	94, 154
10	Chicago, Burlington and Quincy	1, 095, 553	4, 690, 227	6, 958, 889	12, 744, 669
11	Chicago, Danville and Vincennes	37, 962	517, 343	44, 695	600, 000
12	Chicago and Iowa	609	303 147	524, 853	828, 609
13	Chicago and Northwestern	365, 571	3, 370, 704	.....	3, 736, 275
14	Chicago, Rock Island and Pacific	496, 418	2, 217, 587	1, 079, 333	3, 793, 338
15	Chicago and Pacific	3, 425	302, 017	.....	305, 442
16	Chicago and Paducah	176	461, 835	.....	462, 011
17	Chicago, Pekin and Southwestern	32	171, 570	.....	171, 602
18	Cincinnati, LaFayette and Chicago	572	164, 917	164, 511	330, 000
19	Columbus, Chicago and Indiana Central	115, 216	198, 278	.....	313, 494
20	Chicago, Milwaukee and St. Paul	1, 145	404, 644	145, 562	551, 351
21	Coal Valley Mining Company	558	20, 605	.....	21, 163
22	Chicago and Illinois Southern	.....	71, 437	.....	71, 437
23	Evansville, Terre Haute and Chicago	993	31, 122	.....	32, 115
24	East St. Louis and Carondelet	.....	44, 162	66, 338	110, 500
25	Gilman, Clinton and Springfield	39, 364	368, 813	.....	408, 177
26	Grand Tower and Carbondale	485, 207	126, 264	.....	611, 471
27	Hannibal and Naples	11, 348	153, 818	.....	165, 166
28	Iron Mountain, Chester and Eastern	386	122, 225	.....	122, 611
29	Illinois and St. Louis	46, 309	214, 378	103, 236	363, 923
30	Indianapolis, Bloomington and Western	57, 378	1, 080, 591	429, 681	1, 567, 650
31	Indianapolis and St. Louis	302, 139	948, 341	1, 004, 416	2, 254, 896
32	Indiana and Illinois Central	7, 707	271, 497	.....	279, 284
33	Jacksonville, Northwestern and Southeastern	59	99, 656	17, 582	117, 291
34	Joliet and Northern Indiana	38, 275	93, 691	132, 944	264, 910
35	Lake Shore and Michigan Southern	23, 077	258, 713	144, 092	425, 882
36	Louisville, New Albany and St. Louis	.....	48, 538	.....	48, 538
37	LaFayette, Bloomington and Mississippi	11, 705	234, 067	59, 699	305, 471
38	Michigan Central	360, 772	130, 773	.....	491, 545
39	Madison County	74	26, 837	.....	26, 911
40	Mound City	.....	.....	.....	.....
41	Ohio and Mississippi	259, 486	709, 359	4, 012, 533	4, 981, 378
42	Orion and Minersville	.....	19, 982	.....	19, 982
43	Paris and Decatur	789	264, 178	.....	264, 967
44	Paris and Danville	68, 868	189, 810	.....	258, 678
45	Peoria, Pekin and Jacksonville	11, 871	340, 934	.....	352, 805
46	Peoria and Rock Island	4, 824	297, 537	.....	302, 361
47	Pittsburg, Ft. Wayne and Chicago	275, 622	210, 585	.....	486, 207
48	Pekin, Lincoln and Decatur	10, 923	209, 079	.....	220, 002
49	Quincy, Alton and St. Louis	132	133, 358	.....	133, 490
50	Rockford, Rock Island and St. Louis	34, 024	1, 001, 233	.....	1, 035, 257
51	Springfield and Northwestern	1, 463	112, 064	.....	113, 527
52	St. Louis, Alton and Terre Haute	113, 927	455, 234	293, 368	862, 529
53	St. Louis and Southeastern	127, 895	713, 574	.....	841, 469
54	St. Louis, Vandalia and Terre Haute	171, 007	842, 048	1, 186, 545	2, 199, 600
55	Springfield and Illinois Southeastern	.....	960, 566	.....	960, 566
56	Sycamore and Cortland	1, 707	13, 799	.....	15, 506
57	Toledo, Peoria and Warsaw	49, 848	999, 000	151, 152	1, 200, 000
58	Toledo, Wabash and Western	306, 058	2, 278, 704	.....	2, 584, 762
59	Union Railway and Transit Company	.....	9, 869	.....	9, 869
60	Western Union	32, 471	452, 438	.....	484, 909
61	Chicago and Southern	.....	59, 997	.....	59, 997
	Totals	$5, 673, 477	$32, 163, 644	$22, 649, 222	$60, 486, 343

Digitized by Google

"C."—*Tabular Statement showing the assessed value of property assessed by local Assessors, the average rate per cent. of equalization, and the equalized value of all property assessed for the year* 1875.

Counties.	Assessed in counties by local Assessors.						Assessed by State Board of Equalization.			Total equalized value of all property assessed for the year 1875.
	Total assessed value of all lands, lots and personal property, including R. R. property assessed by local Assessors.	Average rate per cent. of addition or deduction.		Net amount added.	Net amount deducted.	Total equalized value of all property, including R. R. property assessed by local Assessors.	Equalized value of R. R. track and rolling stock.	Equalized value of capital stock of railroads.	Equalized value of capital stock of corporations other than railroads.	
		Add.	Ded.							
Adams	$22, 599, 533	9	.....	$2, 137, 782	.....	$24, 737, 315	$540, 157	$511, 707	$710, 017	$26, 499, 196
Alexander	3, 335, 482	.....	31	.....	$1, 045, 403	2, 290, 079	79, 923	37, 984	380	2, 408, 366
Bond	2, 968, 898	41	.....	1, 215, 673	.....	4, 184, 571	120, 938	169, 777	.....	4, 475, 286
Boone	7, 393, 131	.....	37	.....	2, 735, 457	4, 657, 674	192, 881	.....	.....	4, 850, 555
Brown	3, 608, 179	.....	4	.....	142, 366	3, 465, 813	129, 409	.....	.....	3, 595, 222
Bureau	6, 415, 141	122	.....	7, 805, 056	.....	14, 220, 197	701, 829	858, 611	4, 665	15, 785, 302
Calhoun	1, 440, 058	.....	26	.....	374, 415	1, 065, 643	.....	.....	.....	1, 065, 643
Carroll	7, 679, 458	.....	26	.....	2, 022, 156	5, 657, 302	151, 851	.....	.....	5, 809, 153
Cass	5, 881, 960	1	.....	66, 132	.....	5, 948, 092	222, 235	25, 325	.....	6, 195, 652
Champaign	17, 003, 831	.....	6	.....	1, 024, 210	15, 979, 621	346, 810	68, 507	12, 112	16, 407, 050
Christian	12, 542, 807	.....	11	.....	1, 386, 990	11, 155, 817	343, 508	60, 375	.....	11, 559, 700
Clark	3, 824, 596	13	.....	494, 254	.....	4, 318, 850	211, 413	219, 333	.....	4, 749, 596
Clay	4, 245, 004	.....	20	.....	862, 795	3, 382, 209	213, 212	626, 843	.....	4, 222, 264
Clinton	5, 023, 739	.....	3	.....	175, 381	4, 848, 358	157, 635	832, 363	.....	5, 838, 356
Coles	8, 794, 511	.....	2	.....	189, 096	8, 605. 415	191, 288	153, 681	.....	8, 950, 384
Cook	145, 191, 749	60	.....	77, 144, 731	.....	222, 336, 480	3, 750, 674	839, 445	3, 000, 776	229, 927, 375
Crawford	3, 293, 517	.....	7	.....	214, 340	3, 079, 177	.....	.....	.....	3, 079, 177
Cumberland	1, 650, 220	38	.....	628, 866	.....	2, 279, 086	105. 338	157, 436	.....	2, 541, 860
DeKalb	12, 514, 336	.....	12	.....	1, 515, 577	10, 998, 759	297, 338	212, 247	.....	11, 508, 344
DeWitt	6, 589, 207	1	.....	40, 945	.....	6, 630, 152	230, 970	49, 587	.....	6, 910, 709
Douglas	7, 101, 717	.....	16	.....	1, 167, 939	5, 933, 778	181, 889	.....	1, 333	6, 117, 000
DuPage	6, 007, 939	17	.....	1, 030, 625	.....	7, 038, 564	394, 301	193, 934	.....	7, 626, 799
Edgar	7, 850, 248	11	.....	879, 251	.....	8, 729. 499	338, 151	137, 215	50, 000	9, 254, 865
Edwards	2, 687, 912	.....	12	.....	312, 442	2, 375, 470	19, 205	6, 182	.....	2, 400, 857
Effingham	3, 205, 030	9	.....	277, 478	.....	3, 482, 508	268, 207	191, 022	.....	3, 941, 737
Fayette	5, 820, 181	13	.....	743, 711	.....	6, 563, 892	138, 872	192, 255	.....	6, 895, 019
Ford	5, 479, 255	9	.....	502, 116	.....	5, 981, 371	291, 990	25, 859	.....	6, 299, 220
Franklin	1, 546, 915	.....	9	.....	140, 966	1, 405, 949	.....	.....	.....	1, 405, 949
Fulton	18, 868, 542	.....	23	.....	4, 425, 374	14, 443, 168	480, 701	483, 069	.....	15, 406, 938
Gallatin	2, 463, 885	.....	30	.....	730, 179	1, 733, 706	134, 831	284	.....	1, 868, 821
Greene	9, 246, 466	.....	19	.....	1, 756, 829	7, 489, 637	334, 535	402, 382	.....	8, 226, 554
Grundy	6, 549, 217	.....	3	.....	171, 538	6, 377, 679	286, 490	218, 850	20, 078	6, 963, 097
Hamilton	1, 358, 194	15	.....	196, 997	.....	1, 555, 191	142, 346	.....	.....	1, 697, 537
Hancock	14, 200, 392	.....	17	.....	2, 345, 836	11, 854, 556	526, 392	397, 365	.....	12, 778, 313

Digitized by Google

Hardin	753, 071		9		70, 276	682, 795				682, 795
Henderson	5, 724, 890		15		885, 344	4, 839, 546	265, 847	293, 149		5, 398, 542
Henry	15, 826, 820		19		3, 029, 799	12, 797, 021	612, 014	442, 966	1, 453	13, 853, 454
Iroquois	13, 400, 859		4		543, 053	12, 857, 806	403, 483	135, 719		13, 397, 008
Jackson	2, 980, 483	54		1, 602, 019		4, 582, 502	218, 477	37, 265		4, 838, 244
Jasper	2, 062, 407	32		638, 687		2, 641, 094				2, 641, 094
Jefferson	2, 188, 933	41		904, 715		3, 093, 648	103, 939			3, 197, 587
Jersey	5, 484, 398	9		476, 980		5, 961, 378	127, 881	176, 304		6, 265, 563
Jo Daviess	8, 486, 844		31		2, 592, 461	5, 894, 383			10, 785	5, 905, 168
Johnson	676, 213	82		557, 150		1, 233, 363	84, 290	47, 105		1, 364, 758
Kane	23, 226, 690		26		6, 143, 147	17, 083, 543	615, 053	330, 235	13, 333	18, 042, 164
Kankakee	6, 348, 804	8		518, 747		6, 867, 551	179, 232	71, 932		7, 118, 715
Kendall	7, 653, 410		23		1, 769, 096	5, 884, 314	197, 832	300, 058		6, 382, 204
Knox	20, 395, 516		26		5, 249, 651	15, 145, 865	450, 597	636, 918	42, 329	16, 275, 709
Lake	6, 490, 215	5		319, 637		6, 809, 852	296, 816	79, 611		7, 186, 279
LaSalle	32, 572, 104		16		5, 077, 974	27, 494, 130	743, 021	859, 254	43, 393	29, 139, 798
Lawrence	2, 149, 646	18		377, 510		2, 527, 156	107, 912	592, 860		3, 227, 928
Lee	13, 819, 624		23		3, 210, 232	10, 609, 392	374, 889	399, 531		11, 383, 812
Livingston	14, 202, 715	9		1, 257, 987		15, 460, 702	596, 157	552, 159		16, 609, 018
Logan	15, 304, 516		18		2, 754, 813	12, 549, 703	501, 251	336, 746		13, 387, 700
Macon	16, 244, 868		14		2, 330, 554	13, 914, 314	435, 345	25, 381		14, 375, 040
Macoupin	5, 200, 427	102		5, 297, 116		10, 497, 543	466, 401	536, 420	1, 698	11, 502, 062
Madison	18, 154, 165		2		315, 147	17, 839, 018	735, 710	698, 148	8, 309	19, 281, 185
Marion	5, 479, 688	16		838, 083		6, 117, 771	114, 072	658, 136		6, 889, 979
Marshall	7, 511, 937		19		1, 428, 400	6, 083, 537	272, 853	367, 566		6, 723, 956
Mason	5, 418, 392	18		981, 685		6, 400, 077	356, 540	176, 569		6, 933, 186
Massac	1, 226, 114		10		118, 522	1, 107, 592				1, 107, 592
McDonough	14, 220, 336		27		3, 877, 250	10, 343, 086	387, 483	325, 450		11, 056, 019
McHenry	10, 365, 206		22		2, 308, 709	8, 056, 497	507, 590			8, 564, 087
McLean	26, 957, 358	5		1, 396, 116		28, 353, 474	807, 398	692, 483	19, 899	29 873, 254
Menard	7, 489, 870		21		1, 582, 801	5, 907, 069	199, 849	242, 262		6, 349, 180
Mercer	8, 331, 114		5		416, 555	7, 914, 559	228, 373	319, 471		8 462, 403
Monroe	2, 596, 620	8		207, 637		2, 804, 257	58, 061	27, 355		2, 889, 673
Montgomery	8, 005, 622	20		1, 551, 778		9, 557, 400	271, 661	186, 613	35, 400	10, 051, 074
Morgan	13, 088, 511			39, 866		13, 128, 377	489, 820	307, 963	19, 785	13, 945, 945
Moultrie	4, 445, 066	2			101, 459	4, 343, 607	200, 988	21, 955		4, 566, 550
Ogle	19, 599, 040		38		7, 447, 626	12, 151, 414	257, 589	243, 406		12, 652, 409
Peoria	19, 762, 541		26		5, 040, 407	14, 722, 134	607, 466	513, 054	58, 315	15, 900, 969
Perry	2, 120, 429	43		908, 838		3, 029, 267	204, 032	96, 230	1, 397	3, 330, 926
Piatt	5, 770, 783	3		153, 929		5, 924, 712	379, 198	57, 414	226	6, 361, 550
Pike	12, 894, 452		17		2, 149, 583	10, 744, 869	470, 225	245, 417	27, 048	11, 487, 559
Pope	1, 615, 241		8		123, 861	1, 491, 380				1, 491, 380
Pulaski	922, 463		13		116, 385	806, 078	59, 203	33, 107		898, 388
Putnam	2, 837, 121		11		312, 082	2, 525, 039	37, 714	28, 854		2, 591, 607
Randoph	5, 460, 347		6		303, 864	5, 156, 483	173, 980	61, 422		5, 391, 885
Richland	3, 559, 989		11		408, 183	3, 151, 806	95, 475	561, 531		3, 808, 812
Rock Island	11, 024, 713		12		1, 358, 591	9, 666, 122	373, 510	51, 829	22, 000	10, 113, 461
Saline	1, 378, 386	4		57, 261		1, 435, 647	132, 203	47, 392		1, 615, 242
Sangamon	25, 420, 509		10		2, 534, 178	22, 886, 331	729, 616	364, 769	146, 947	24, 127, 663
Schuyler	4, 886, 668		2		100, 529	4, 786, 139	111, 631	101, 954		4, 999, 724
Scott	3, 616, 595		4		142, 334	3, 474, 261	166, 238	39, 785		3, 680, 284
Shelby	10, 764, 454		24		2, 609, 987	8, 154, 467	251, 442	148, 192		8, 554, 101

Digitized by Google

STATEMENT "C"—CONTINUED.

Counties.	Assessed in counties by local Assessors.						Assessed by State Board of Equalization.			Total equalized value of all property assessed for the year 1875.
	Assessed value of all lands, lots and personal property, including R. R. property assessed by local Assessors.	Average rate per cent. of addition or deduction.		Net amount added.	Net amount deducted.	Total equalized value of all property, including R. R. property assessed by local Assessors.	Equalized value of R.R. track and rolling stock.	Equalized value of capital stock of railroads.	Equalized value of capital stock of corporations other than railroads.	
		Add.	Ded.							
Stark	$7,403,283	.....	35	.....	$2,568,925	$4,834,358	$177,933	$187,121	.....	$5,199,412
St. Clair	32,241,930	.....	31	.....	10,120,508	22,121,422	1,014,884	1,212,032	$400,844	24,749,182
Stephenson	15,171,495	.....	33	.....	5,050,352	10,121,143	164,374	.....	87,161	10,372,678
Tazewell	14,336,175	.....	4	.....	521,677	13,814,498	555,614	307,183	2,515	14,679,810
Union	1,999,505	32	.....	$646,372	.....	2,645,877	49,339	23,478	.....	2,718,694
Vermilion	15,888,480	2	.....	316,340	.....	16,204,820	565,668	67,044	33,058	16,870,590
Wabash	2,854,775	.....	22	.....	622,639	2,222,136	113,382	41,763	.....	2,387,281
Warren	12,881,731	.....	30	.....	3,896,416	8,985,315	242,660	186,848	.....	9,414,823
Washington	5,215,548	.....	13	.....	691,959	4,523,589	109,236	.....	.....	4,632,825
Wayne	3,813,775	.....	2	.....	77,853	3,735,922	107,640	.....	.....	3,843,562
White	1,902,928	51	.....	965,671	.....	2,868,599	286,405	54,310	.....	3,209,314
Whiteside	12,908,154	.....	19	.....	2,431,552	10,476,602	536,054	341,655	.....	11,354,311
Will	16,367,945	16	.....	2,610,278	.....	18,978,223	652,736	530,586	.....	20,161,545
Williamson	1,567,601	46	.....	722,114	.....	2,289,715	43,698	2,980	.....	2,336,393
Winnebago	11,789,454	.....	3	.....	353,684	11,435,770	334,641	.....	26,856	11,797,267
Woodford	8,847,077	.....	5	.....	485,837	8,361,240	223,704	150,644	.....	8,735,588
Totals	$1,025,428,289	.....	.....	$116,510,133	$116,013,544	$1,025,924,878	$32,163,644	$22,649,222	$4,802,112	$1,085,539,856

Digitized by Google

RULES OF ORDER STATE BOARD OF EQUALIZATION, 1875.

RULE 1. The Chairman shall take the chair at the hour to which the Board may have adjourned on the previous day; shall immediately call the Board to order, and on the appearance of a quorum shall cause the minutes of the preceding day to be read, and the following order of business to be observed:

First Petitions and communications.

Second. Reports of committees.

Third. Resolutions.

RULE 2. The Chairman shall decide all questions of order, subject to an appeal to the Board at the request of any two members, and when an appeal is taken, the Chairman may address the Board upon the point of order in dispute, and the question shall be put, "Is the decision of the Chair correct?"

RULE 3. When a motion is made and seconded it shall be stated by the Chairman or Secretary before being debated.

RULE 4. Every motion shall be reduced to writing, if the Chairman or any member require it, and any member may call for a statement of the question, which the Chairman may give sitting.

RULE 5. After a motion is stated by the Chairman, or read by the Secretary, it shall be considered as in the possession of the Board, but may be withdrawn by the member making the motion, by leave of the Board, before decision.

RULE 6. While the Chairman is putting the question, no member shall walk across the room; and while a member is speaking, no member shall pass between the member speaking and the chair.

RULE 7. When a member is about to speak in debate, he shall rise from his seat and address the chair; and when two or more members rise at the same time, the Chairman shall name the member who shall speak first.

RULE 8. No member shall speak more than twice on the same question, nor more than once without the leave of the Board, until every member wishing to speak shall have spoken.

Digitized by Google

STATEMENT—CONTINUED

Districts.	Counties.	Railroad property assessed in county.								
		Class C—Personal property.	Class D—Lands.			Class D—Lots.			Total value of railroad property assessed in county.	Total value of all property assessed in county.
		Value.	Acres.	Value.	Average.	No.	Value.	Average.		
17	Macoupin	$580	172.00	$1,995	$11 60	21	$570	$27 14	$3,145	$5,200,427
	Madison	2,830	112.42	8,300	73 83	193	11,090	57 46	22,220	18,154,165
	Monroe									2,596,620
	St. Clair	44,110	1,532 40	431,399	281 52	738	748,495	1,014 22	1,224,004	32,241,930
18	Alexander	192				36	6,895	191 53	7,097	3,335,482
	Jackson	50,713	8,725.00	227,443	26 07	742	37,375	50 37	315,531	2,980,483
	Johnson	105	1,676.00	3,402	2 03				3,507	676,213
	Massac									1,226,114
	Perry	775	20.00	240	12 00	2	20	10 00	1,035	2,120,429
	Pope									1,615,241
	Pulaski	80	160.00	800	5 00	24	10,45	43 54	1,925	922,463
	Randolph									5,400,347
	Union	16							16	1,999,505
	Williamson	5	3.00	500	166 66				505	1,567,601
19	Edwards	11							11	2,687,912
	Franklin									1,546,915
	Gallatin	301				57	9,620	168 77	9,921	2,463,885
	Hamilton	250	2.29	100	43 67				350	1,358,194
	Hardin									753,071
	Jefferson	6,900	5 83	3,280	548 99	18	12,950	719 44	23,050	2,188,933
	Richland	500	20 00	200	10 00				700	3,559,989
	Saline	250	734 00	1,450	1 98				1,700	1,378,386
	Wabash	86							86	2,854,775
	Wayne	480		5,958					6,438	3,813,775
	White	2,642	9.43	610	64 69				3,252	1,902,928
	Grand aggregate	1,228,652	18,965 23	1,758,055	92 61	4,149½	2,511,952	6[illegible] 54		1,025,428,289

Digitized by Google

STATEMENT—CONTINUED.

DISTRICTS.....	COUNTIES.	ACRES IN CULTIVATION, ETC., IN 1874.							
		Wheat.	Corn.	Oats.	Meadow.	Oth'r field products.	Acres in inclosed pasture.	Acres in orchard.	Acres in woodland.
1	Cook	3,721	37,172	34,327	59,339	14,067	46,026	1,573	15,121
2	Du Page	6,281	29,947	32,351	47,294	9,162	58,599	4,889	16,916
3	Lake	10,091	24,833	25,670	46,147	11,566	72,041	3,285	45,170
4	Boone	7,102	27,925	25,247	23,274	11,161	41,291	2,035	17,402
	DeKalb	22,353	89,793	44,703	71,505	20,952	94,083	4,289	17,331
	Kane	7,743	41,539	28,961	53,504	6,608	85,255	2,942	33,624
	McHenry	18,923	52,298	33,660	47,216	14,311	95,787	3,371	37,016
	Winnebago	24,686	73,434	35,826	29,511	15,009	60,780	3,369	29,522
5	Carroll	29,345	72,795	25,649	29,608	13,217	58,561	2,561	53,488
	JoDaviess	20,706	57,241	30,382	34,274	6,272	47,969	1,840	109,010
	Ogle	41,222	117,034	50,408	43,260	28,121	72,769	4,606	71,901
	Stephenson	49,671	78,482	32,944	31,394	24,674	50,142	4,098	44,413
	Whiteside	22,757	95,274	26,655	42,345	17,147	80,686	3,052	21,629
6	Bureau	23,574	145,480	34,958	47,880	7,832	92,574	6,018	24,443
	Henry	18,982	175,704	33,500	40,860	15,295	79,904	5,498	16,347
	Lee	23,066	194,190	28,896	43,884	9,642	58,728	3,688	13,921
	Putnam	3,806	7,047	6,494	7,656	1,877	18,128	1,175	28,932
	Rock Island	6,146	29,497	4,798	9,919	2,959	15,869	688	3,060
7	Grundy	585	80,667	14,425	42,250	3,386	51,694	2,428	14,019
	Kendall	2,796	41,642	15,071	19,356	1,488	29,626	2,030	10,053
	LaSalle	11,582	132,146	56,904	93,451	13,205	115,006	6,607	59,679
	Will	4,581	144,641	83,012	82,898	15,761	103,454	5,578	36,809
8	Ford	3,303	109,391	12,720	20,839	16,263	17,545	1,638	1,630
	Iroquois	5,782	197,723	28,043	33,729	34,420	81,077	4,202	2,275
	Kankakee	2,125	118,891	37,039	41,209	22,324	38,363	3,029	7,103
	Livingston	9,312	266,646	47,659	54,957	16,628	70,950	4,433	13,533
	Marshall	8,237	94,064	22,797	18,770	6,536	40,928	4,050	31,551
	Woodford	15,823	109,451	28,975	26,734	5,605	46,393	2,967	58,328
9	Fulton	35,806	124,352	18,141	33,012	14,564	40,653	5,271	253,698
	Knox	15,606	152,682	32,076	46,855	12,995	128,751	6,346	35,019
	Peoria	11,895	104,303	30,689	26,150	14,294	32,101	3,681	47,252
	Stark	4,247	68,839	14,645	13,245	4,053	36,374	1,440	10,884

Digitized by Google

STATEMENT—CONTINUED.

Districts	Counties.	Acres in cultivation, etc., in 1874. Wheat.	Corn.	Oats.	Meadow.	Other field products.	Acres in inclosed pasture.	Acres in orchard.	Acres in woodland.
10	Hancock	16,570	105,665	23,616	32,374	9,348	43,443	4,408	84,503
	Henderson	13,408	77,091	8,935	9,441	9,259	37,825	1,564	49,950
	McDonough	31,290	113,868	18,048	28,886	6,159	60,621	3,764	49,644
	Mercer	21,698	108,792	20,322	24,368	6,100	76,121	3,309	30,851
	Schuyler	23,871	51,178	5,996	15,985	2,452	23,110	2,300	91,326
	Warren	10,714	137,498	24,231	23,927	5,433	74,032	3,745	25,732
11	Adams	62,178	117,112	28,839	33,674	12,754	42,357	8,319	148,786
	Brown	17,408	38,605	3,949	11,441	1,536	19,808	1,643	90,208
	Calhoun	13,612	18,922	970	1,894	122	2,010	2,161	70,721
	Greene	35,820	66,266	3,922	16,188	1,450	46,977	3,187	166,986
	Jersey	46,703	36,791	3,364	12,223	7,837	27,071	2,213	96,832
	Pike	75,756	96,430	8,191	19,186	7,370	34,640	4,155	123,396
12	Cass	13,624	54,460	10,325	4,363	12,046	33,137	1,080	85,220
	Christian	31,997	182,711	18,393	26,549	6,081	60,974	4,723	41,639
	Menard	5,792	71,961	7,265	8,924	1,972	63,691	409,905	33,940
	Morgan	9,687	7,960	8,967	27,570	11,300	133,766	3,470	78,972
	Sangamon	29,278	193,575	19,680	31,950	7,700	124,700	4,700	52,495
	Scott	12,970	23,000	1,250	4,340	2,000	34,647	1,000	39,113
13	DeWitt	13,916	88,396	12,478	15,385	4,982	46,430	2,650	31,616
	Logan	15,965	133,683	11,515	13,883	4,252	59,452	2,816	126,894
	Mason	11,586	104,411	11,666	4,886	7,416	9,384	1,795	50,943
	McLean	24,363	260,666	59,152	57,533	20,908	172,231	11,956	35,633
	Tazewell	15,728	194,568	18,584	21,995	17,368	37,745	2,412	83,961
14	Champaign	17,540	218,952	46,677	34,227	19,979	82,644	5,862	26,862
	Coles	11,026	83,666	14,380	24,307	5,300	53,034	2,795	59,509
	Douglas	6,829	88,946	10,846	20,998	6,238	50,249	2,250	17,806
	Macon	13,718	156,673	24,163	18,171	9,279	47,209	3,733	17,484
	Piatt	8,182	104,406	17,510	13,512	8,087	30,811	1,731	14,204
	Vermilion	25,407	151,359	14,834	35,778	15,143	137,760	5,297	45,823
15	Crawford	38,148	37,860	4,873	10,431	3,194	17,839	1,879	91,699
	Clark	36,497	51,829	12,137	20,659	7,649	27,885	2,823	153,871
	Cumberland	13,491	33,181	9,715	14,194	4,765	10,827	1,310	31,956
	Edgar	19,505	79,852	6,649	20,616	2,923	56,700	2,698	35,355

Digitized by Google

	Effingham	26, 880	41, 091	14, 353	14, 578	11, 583	22, 022	1, 557	85, 161
	Jasper	17, 734	25, 323	3, 982	9, 160	3, 474	6, 201	7, 155	80, 517
	Lawrence	34 646	34, 445	3, 977	7, 173	2, 261	13, 093	2, 347	87, 238
	Moultrie	9, 126	83, 108	10, 130	12, 238	11, 024	30, 635	1, 922	31, 712
	Shelby	29, 311	109, 312	22, 641	27, 495	5, 704	50, 210	3, 595	86, 965
16	Bond	27 385	48, 312	11, 452	14, 768	1, 567	34, 205	2, 119	57, 196
	Clay	22, 454	48, 132	10, 144	15, 666	8, 137	17, 742	2, 271	96, 624
	Clinton	68, 619	48, 777	18, 750	13, 210	5, 025	19, 182	3. 447	77, 536
	Fayette	41, 711	69, 919	13, 611	17, 704	6, 464	26, 855	2, 891	152, 960
	Marion	17, 433	69, 290	9, 712	26, 678	6, 512	28, 593	4, 723	119, 546
	Montgomery	63, 929	124, 843	25, 389	28, 440	8, 224	38. 816	4, 087	81, 890
	Washington	83, 958	53, 374	33, 114	10, 254	5, 618	18, 787	4, 505	114, 788
17	Macoupin	87, 803	134, 361	24, 260	45, 778	3, 828	66, 064	6, 172	149, 140
	Madison	90, 294	130, 112	25, 492	35, 010	6, 100	60, 000	11, 000	98, 505
	Monroe	59, 483	21, 956	9, 466	3, 385	5, 810	9, 289	2, 014	119, 692
	St. Clair	148, 141	66, 142	23, 456	13, 007	15, 681	15, 652	5, 407	128, 656
18	Alexander	6, 174	12, 757	386	494	799	495	395	86, 049
	Jackson	37, 344	28, 940	5, 102	5, 042	3, 156	3, 739	3, 566	215, 567
	Johnson	13, 149	26. 974	3, 456	3, 714	2, 516	2, 846	2, 147	146, 768
	Massac	15 844	18. 549	1, 469	3, 625	2 355	2, 359	631	87, 946
	Perry	16, 149	16, 426	.....	.....	11, 500	.....	.....	Ret. 1871.
	Pope	10, 475	18, 328	4, 110	2, 596	2, 352	6, 613	2. 054	185, 078
	Pulaski	7, 716	12 110	465	1, 866	1, 079	409	1, 607	.....
	Randolph	63, 944	19, 068	10, 138	4, 904	2, 206	5, 343	2, 930	70, 000
	Union	24, 392	30, 085	5 330	5, 066	4, 077	5, 227	5, 284	127, 715
	Williamson	18, 433	35, 798	7, 635	5, 064	4, 874	8, 416	3, 032	147, 041
19	Edwards	14, 462	19, 021	6, 570	5, 700	1, 952	6, 547	12, 051	69, 525
	Franklin	14 725	29, 661	10. 479	4, 643	5, 749	7, 006	1, 903	‡116, 853
	Gallatin	14 059	34, 308	1, 783	4. 021	1, 544	2, 024	1, 205	141, 106
	Hamilton	2, 126	6, 746	1, 356	1, 119	251	179	538	67, 592
	Hardin	5, 120	11, 845	1, 860	14, 112	3, 430	4, 100	9, 640	.....
	Jefferson	23, 657	42, 137	9, 756	8, 539	6. 871	16. 185	2, 644	135, 839
	Richland	33. 217	30, 267	7, 351	11, 207	2, 045	11, 497	2, 500	76, 162
	Saline	6, 260	29, 041	4, 345	2, 869	1, 755	3, 600	1, 132	170 380
	Wabash	21, 416	22, 779	3, 074	6, 969	1, 060	10, 011	1, 272	69, 619
	Wayne	20 427	59, 962	11, 873	15, 619	12, 712	23, 516	3, 568	261, 815
	White	27, 922	50, 226	5, 470	7, 643	2, 763	7, 323	1, 841	195, 732
	Grand aggregate	2, 433, 050	7, 797, 851	2, 226, 744	2, 331, 518	841, 874	4, 325, 948	755, 462	7, 103, 816

‡ Return for 1873.

Digitized by Google

Digitized by Google

"B."—TABULAR STATEMENT—*Showing the aggregate equalized assessment of the property of Railroads, for* 1875.

No.	Name of Companies.	Equalized value of personal property, lands and lots assessed by local assessors.	Assessed by State Board of Equalizati'n. Equalized val. of "railroad track" and "rolling stock."	Equalized val. of capital stock.	Total equalized value of railroad property.
1	Baltimore, Pittsburg and Chicago	.....	$44, 164	.....	$44, 164
2	Cairo and St. Louis	$52	339, 174	$157, 917	497, 143
3	Cairo and Vincennes	18, 092	445, 268	248, 557	711, 917
4	Carbondale and Shawneetown	921	49, 310	.....	50, 231
5	Chicago and Alton	681. 387	3, 770, 429	$, 723, 319	10, 175, 135
6	Alton and St. Louis	Embraced	in assess't.	Chi. & Alt.	R. R. Co.
7	St. Louis, Jacksonville and Chicago				
8	Joliet and Chicago				
9	Chicago and Illinois River	.....	94, 154	.....	94, 154
10	Chicago, Burlington and Quincy	1, 095, 553	4, 690, 227	6, 958, 889	12, 744, 669
11	Chicago, Danville and Vincennes	37, 962	517, 343	44, 695	600, 000
12	Chicago and Iowa	609	303 147	524, 853	828, 609
13	Chicago and Northwestern	365, 571	3, 370, 704	.....	3, 736, 275
14	Chicago, Rock Island and Pacific	496, 418	2, 217, 587	1, 079, 333	3, 793, 338
15	Chicago and Pacific	3, 425	302, 017	.....	305, 442
16	Chicago and Paducah	176	461, 835	.....	462, 011
17	Chicago, Pekin and Southwestern	32	171, 570	.....	171, 602
18	Cincinnati, LaFayette and Chicago	572	164. 917	164, 511	330, 000
19	Columbus, Chicago and Indiana Central	115, 216	198, 278	.....	313, 494
20	Chicago, Milwaukee and St. Paul	1, 145	404, 644	145, 562	551, 351
21	Coal Valley Mining Company	558	20, 605	.....	21, 163
22	Chicago and Illinois Southern	.....	71, 437	.....	71, 437
23	Evansville, Terre Haute and Chicago	993	31, 122	.....	32, 115
24	East St. Louis and Carondelet	.....	44, 162	66, 338	110, 500
25	Gilman, Clinton and Springfield	39, 364	368, 813	.....	408, 177
26	Grand Tower and Carbondale	425, 207	126, 264	.....	611, 471
27	Hannibal and Naples	11, 348	153, 818	.....	165, 166
28	Iron Mountain, Chester and Eastern	386	122, 225	.....	122, 611
29	Illinois and St. Louis	46. 309	214, 378	103, 236	363, 923
30	Indianapolis, Bloomington and Western	57, 378	1, 080, 591	429, 681	1, 567, 650
31	Indianapolis and St. Louis	302, 139	948, 341	1, 004, 416	2, 254. 896
32	Indiana and Illinois Central.	7, 707	271, 497	.....	279, 284
33	Jacksonville, Northwestern and Southeastern	59	99, 656	17, 582	117, 291
34	Joliet and Northern Indiana	38, 275	93, 691	132, 944	264, 910
35	Lake Shore and Michigan Southern	23, 077	258, 713	144, 092	425, 882
36	Louisville, New Albany and St. Louis	.....	48, 538	.....	48, 538
37	LaFayette, Bloomington and Mississippi	11, 705	234, 067	59, 699	305, 471
38	Michigan Central	360, 772	130, 773	.....	491, 545
39	Madison County	74	26, 837	.....	26, 911
40	Mound City	.....	.....	.....	.....
41	Ohio and Mississippi	259, 486	709, 359	4, 012, 533	4, 981. 378
42	Orion and Minersville	.....	19, 982	.....	19, 982
43	Paris and Decatur	789	264, 178	.....	264, 967
44	Paris and Danville	68, 868	189, 810	.....	258, 678
45	Peoria, Pekin and Jacksonville	11, 871	340, 934	.....	352, 805
46	Peoria and Rock Island	4, 824	297, 537	.....	302, 361
47	Pittsburg, Ft. Wayne and Chicago	275, 622	210, 585	.....	486, 207
48	Pekin, Lincoln and Decatur	10, 923	209, 079	.....	220, 002
49	Quincy, Alton and St. Louis	132	133, 358	.....	133, 490
50	Rockford, Rock Island and St. Louis	34, 024	1, 001, 233	.....	1, 035, 257
51	Springfield and Northwestern	1, 463	112, 064	.....	113, 527
52	St. Louis, Alton and Terre Haute	113, 927	455, 234	293, 368	862, 529
53	St. Louis and Southeastern	127, 895	713, 574	.....	841, 469
54	St. Louis, Vandalia and Terre Haute	171, 007	842, 048	1, 186, 545	2, 199, 600
55	Springfield and Illinois Southeastern	.....	960, 566	.....	960, 566
56	Sycamore and Cortland	1, 707	13, 799	.....	15, 506
57	Toledo, Peoria and Warsaw	49. 848	999, 000	151, 152	1, 200, 000
58	Toledo, Wabash and Western	306, 058	2, 278, 704	.....	2, 584, 762
59	Union Railway and Transit Company	.....	9, 869	.....	9, 869
60	Western Union	32, 471	452, 438	.....	484, 909
61	Chicago and Southern	.....	59, 997	.....	59, 997
	Totals	$5, 673, 477	$32, 163, 644	$22,649,222	$60,486,343

Digitized by Google

[illegible] showing the assessed value of property [illegible] all property assessed for the year 1875.

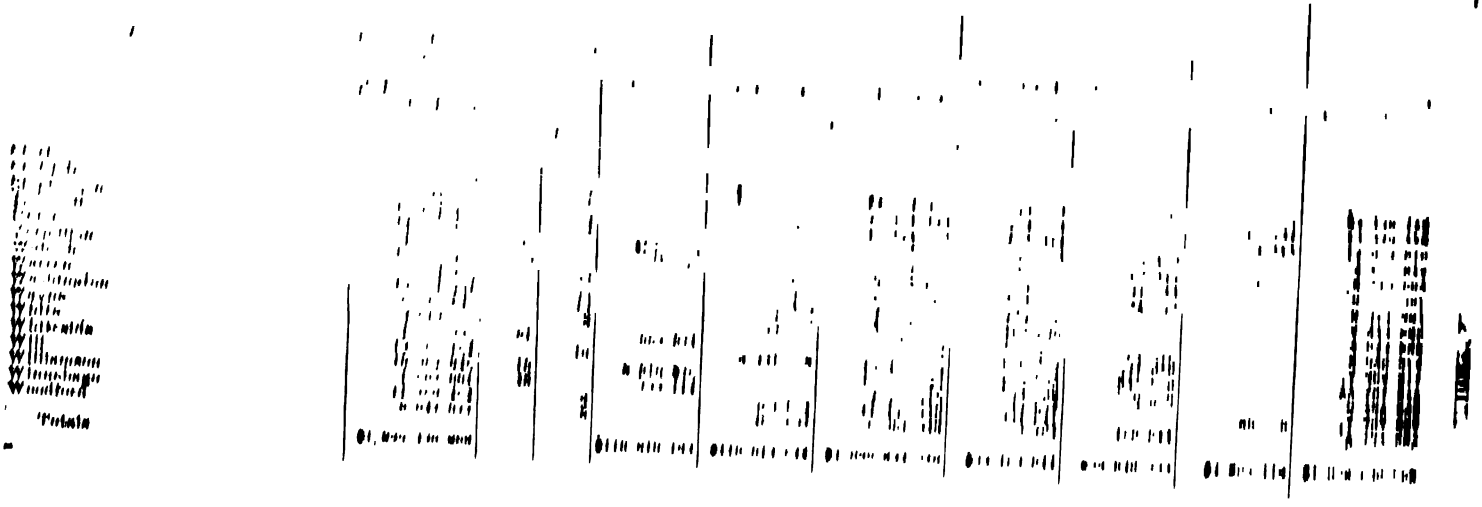

Digitized by Google

RULES OF ORDER STATE BOARD OF EQUALIZATION, 1875.

RULE 1. The Chairman shall take the chair at the hour to which the Board may have adjourned on the previous day; shall immediately call the Board to order, and on the appearance of a quorum shall cause the minutes of the preceding day to be read, and the following order of business to be observed:

First Petitions and communications.

Second. Reports of committees.

Third. Resolutions.

RULE 2. The Chairman shall decide all questions of order, subject to an appeal to the Board at the request of any two members, and when an appeal is taken, the Chairman may address the Board upon the point of order in dispute, and the question shall be put, "Is the decision of the Chair correct?"

RULE 3. When a motion is made and seconded it shall be stated by the Chairman or Secretary before being debated.

RULE 4. Every motion shall be reduced to writing, if the Chairman or any member require it, and any member may call for a statement of the question, which the Chairman may give sitting.

RULE 5. After a motion is stated by the Chairman, or read by the Secretary, it shall be considered as in the possession of the Board, but may be withdrawn by the member making the motion, by leave of the Board, before decision.

RULE 6. While the Chairman is putting the question, no member shall walk across the room; and while a member is speaking, no member shall pass between the member speaking and the chair.

RULE 7. When a member is about to speak in debate, he shall rise from his seat and address the chair; and when two or more members rise at the same time, the Chairman shall name the member who shall speak first.

RULE 8. No member shall speak more than twice on the same question, nor more than once without the leave of the Board, until every member wishing to speak shall have spoken.

Digitized by Google

"C."—*Tabular Statement showing the assessed value of property assessed by local Assessors, the average rate per cent. of equalization, and the equalized value of all property assessed for the year* 1875.

Counties.	Assessed in counties by local Assessors.						Assessed by State Board of Equalization.			
	Total assessed value of all lands, lots and personal property, including R. R. property assessed by local Assessors.	Average rate per cent. of addition or deduction.		Net amount added.	Net amount deducted.	Total equalized value of all property, including R. R. property assessed by local Assessors.	Equalized value of R. R. track and rolling stock.	Equalized value of capital stock of railroads.	Equalized value of capital stock of corporations other than railroads.	Total equalized value of all property assessed for the year 1875.
		Add.	Ded.							
Adams	$22, 599, 533	9	.....	$2, 137, 782	.....	$24, 737, 315	$540, 157	$511, 707	$710, 017	$26, 499, 196
Alexander	3, 335, 482	.....	31	.....	$1, 045, 403	2, 290, 079	79, 923	37, 984	380	2, 408, 366
Bond	2, 968, 898	41	.....	1, 215, 673	.....	4, 184, 571	120, 938	169, 777	.....	4, 475, 286
Boone	7, 393, 131	.....	37	.....	2, 735, 457	4, 657, 674	192, 881	.....	.....	4, 850, 555
Brown	3, 608, 179	.....	4	.....	142, 366	3, 465, 813	129, 409	.....	.....	3, 595, 222
Bureau	6, 415, 141	122	.....	7, 805, 056	.....	14, 220, 197	701, 829	858, 611	4, 665	15, 785, 302
Calhoun	1, 440, 058	.....	26	.....	374, 415	1, 065, 643	.....	.....	.....	1, 065, 643
Carroll	7, 679, 458	.....	26	.....	2, 022, 156	5, 657, 302	151, 851	.....	.....	5, 809, 153
Cass	5, 881, 960	1	.....	66, 132	.....	5, 948, 092	222, 235	25, 325	.....	6, 195, 652
Champaign	17, 003, 831	.....	6	.....	1, 024, 210	15, 979, 621	346, 810	68, 507	12, 112	16, 407, 050
Christian	12, 542, 807	.....	11	.....	1, 386, 990	11, 155, 817	343, 508	60, 375	.....	11, 559, 700
Clark	3, 824, 596	13	.....	494, 254	.....	4, 318, 850	211, 413	219, 333	.....	4, 749, 596
Clay	4, 245, 004	.....	20	.....	862, 795	3, 382, 209	213, 212	626, 843	.....	4, 222, 264
Clinton	5, 023, 739	.....	3	.....	175, 381	4, 848, 358	157, 635	832, 363	.....	5, 838, 356
Coles	8, 794, 511	.....	2	.....	189, 096	8, 605. 415	191, 288	153, 681	.....	8, 950, 384
Cook	145, 191, 749	60	.....	77, 144, 731	.....	222, 336, 480	3, 750, 674	839, 445	3, 000, 776	229, 927, 375
Crawford	3, 293, 517	.....	7	.....	214, 340	3, 079, 177	.....	.....	.....	3, 079, 177
Cumberland	1, 650, 220	38	.....	628, 866	.....	2, 279, 086	105. 338	157, 436	.....	2, 541, 860
DeKalb	12, 514, 336	.....	12	.....	1, 515, 577	10, 998, 759	297, 338	212, 247	.....	11, 508, 344
DeWitt	6, 589, 207	1	.....	40, 945	.....	6, 630, 152	230, 970	49, 587	.....	6, 910, 709
Douglas	7, 101, 717	.....	16	.....	1, 167, 939	5, 933, 778	181, 889	.....	1, 333	6, 117, 000
DuPage	6, 007, 939	17	.....	1, 030, 625	.....	7, 038, 564	394, 301	193, 934	.....	7, 626, 799
Edgar	7, 850, 248	11	.....	879, 251	.....	8, 729. 499	338, 151	137, 215	50, 000	9, 254, 865
Edwards	2, 687, 912	.....	12	.....	312, 442	2, 375, 470	19, 205	6, 182	.....	2, 400, 857
Effingham	3, 205, 030	9	.....	277, 478	.....	3, 482, 508	268, 207	191, 022	.....	3, 941, 737
Fayette	5, 820, 181	13	.....	743, 711	.....	6, 563, 892	138, 872	192, 255	.....	6, 895, 019
Ford	5, 479, 255	9	.....	502, 116	.....	5, 981, 371	291, 990	25, 859	.....	6, 299, 220
Franklin	1, 546, 915	.....	9	.....	140, 966	1, 405, 949	.....	.....	.....	1, 405, 949
Fulton	18, 868, 542	.....	23	.....	4, 425, 374	14, 443, 168	480, 701	483, 069	.....	15, 406, 938
Gallatin	2, 463, 885	.....	30	.....	730, 179	1, 733, 706	134, 831	284	.....	1, 868, 821
Greene	9, 246, 466	.....	19	.....	1, 756, 829	7, 489, 637	334, 535	402, 382	.....	8, 226, 554
Grundy	6, 549, 217	.....	3	.....	171, 538	6, 377, 679	286, 490	218, 850	20, 078	6, 903, 097
Hamilton	1, 358, 194	15	.....	196, 997	.....	1, 555, 191	142, 346	.....	.....	1, 697, 537
Hancock	14, 200, 392	.....	17	.....	2, 345, 836	11, 854, 556	526, 392	397, 365	.....	12, 778, 313

Digitized by Google

Hardin	753, 071	.....	9	.....	70, 276	682, 795	.....	.....	682, 795
Henderson	5, 724, 890	.....	15	.....	885, 344	4, 839, 546	265, 847	293, 149	..... 5, 398, 542
Henry	15, 826, 820	.....	19	.....	3, 029, 799	12, 797, 021	612, 014	442, 966	1, 453 13, 853, 454
Iroquois	13, 400, 859	.....	4	.....	543, 053	12, 857, 806	403, 483	135, 719	..... 13, 397, 008
Jackson	2, 980, 483	54	.....	1, 602, 019	.....	4, 582, 502	218, 477	37, 265	..... 4, 838, 244
Jasper	2, 062, 407	32	.....	638, 687	.....	2, 641, 094	.....	.....	..... 2, 641, 094
Jefferson	2, 188, 933	41	.....	904, 715	.....	3, 093, 648	103, 939	.....	..... 3, 197, 587
Jersey	5, 484, 398	9	.....	476, 980	.....	5, 961, 378	127, 881	176, 304	..... 6, 265, 563
Jo Daviess	8, 486, 844	.....	31	.....	2, 592, 461	5, 894, 383	.....	.....	10, 785 5, 905, 168
Johnson	676, 213	82	.....	557, 150	.....	1, 233, 363	84, 290	47, 105	..... 1, 364, 758
Kane	23, 226, 690	.....	26	.....	6, 143, 147	17, 083, 543	615, 053	336, 235	13, 333 18, 042, 164
Kankakee	6, 348, 804	8	.....	518, 747	.....	6, 867, 551	179, 232	71, 932	..... 7, 118, 715
Kendall	7, 653, 410	.....	23	.....	1, 769, 096	5, 884, 314	197, 832	300, 058	..... 6, 382, 204
Knox	20, 395, 516	.....	26	.....	5, 249, 651	15, 145, 865	450, 597	636, 918	42, 329 16, 275, 709
Lake	6, 490, 215	5	.....	319, 637	.....	6, 809, 852	296, 816	79, 611	..... 7, 186, 279
LaSalle	32, 572, 104	.....	16	.....	5, 077, 974	27, 494, 130	743, 021	859, 254	43, 393 29, 139, 798
Lawrence	2, 149, 646	18	.....	377, 510	.....	2, 527, 156	107, 912	592, 860	..... 3, 227, 928
Lee	13, 819, 624	.....	23	.....	3, 210, 232	10, 609, 392	374, 889	399, 531	..... 11, 383, 812
Livingston	14, 202, 715	9	.....	1, 257, 987	.....	15, 460, 702	596, 157	552, 159	..... 16, 609, 018
Logan	15, 304, 516	.....	18	.....	2, 754, 813	12, 549, 703	501, 251	336, 746	..... 13, 387, 700
Macon	16, 244, 868	.....	14	.....	2, 330, 554	13, 914, 314	435, 345	25, 381	..... 14, 375, 040
Macoupin	5, 200, 427	102	.....	5, 297, 116	.....	10, 497, 543	466, 401	536, 420	1, 698 11, 502, 062
Madison	18, 154, 165	.....	2	.....	315, 147	17, 839, 018	735, 710	698, 148	8, 309 19, 281, 185
Marion	5, 479, 688	16	.....	838, 083	.....	6, 117, 771	114, 072	658, 136	..... 6, 889, 979
Marshall	7, 511, 937	.....	19	.....	1, 428, 490	6, 083, 537	272, 853	367, 566	..... 6, 723, 956
Mason	5, 418, 392	18	.....	981, 685	.....	6, 400, 077	356, 540	176, 569	..... 6, 933, 186
Massac	1, 226, 114	.....	10	.....	118, 522	1, 107, 592	.....	.....	..... 1, 107, 592
McDonough	14, 220, 336	.....	27	.....	3, 877, 250	10, 343, 086	387, 483	325, 450	..... 11, 056, 019
McHenry	10, 365, 206	.....	22	.....	2, 308, 709	8, 056, 497	507, 590	.....	..... 8, 564, 087
McLean	26, 957, 358	5	.....	1, 396, 116	.....	28, 353, 474	807, 398	692, 483	19, 899 29, 873, 254
Menard	7, 489, 870	.....	21	.....	1, 582, 801	5, 907, 069	199, 849	242, 262	..... 6, 349, 180
Mercer	8, 331, 114	.....	5	.....	416, 555	7, 914, 559	228, 373	319, 471	..... 8, 462, 403
Monroe	2, 596, 620	8	.....	207, 637	.....	2, 804, 257	58, 061	27, 355	..... 2, 889, 673
Montgomery	8, 005, 622	20	.....	1, 551, 778	.....	9, 557, 400	271, 661	186, 613	35, 400 10, 051, 074
Morgan	13, 088, 511	.....	.....	39, 866	.....	13, 128, 377	489, 820	307, 963	19, 785 13, 945, 945
Moultrie	4, 445, 066	2	.....	.....	101, 459	4, 343, 607	260, 988	21, 955	..... 4, 566, 550
Ogle	19, 599, 040	.....	38	.....	7, 447, 626	12, 151, 414	257, 589	243, 406	..... 12, 652, 409
Peoria	19, 762, 541	.....	26	.....	5, 040, 407	14, 722, 134	607, 466	513, 054	58, 315 15, 900, 969
Perry	2, 120, 429	43	.....	908, 838	.....	3, 029, 267	204, 032	96, 230	1, 397 3, 330, 926
Piatt	5, 770, 783	3	.....	153, 929	.....	5, 924, 712	379, 198	57, 414	226 6, 361, 550
Pike	12, 894, 452	.....	17	.....	2, 149, 583	10, 744, 869	470, 225	245, 417	27, 048 11, 487, 559
Pope	1, 615, 241	.....	8	.....	123, 861	1, 491, 380	.....	.....	..... 1, 491, 380
Pulaski	922, 463	.....	13	.....	116, 385	806, 078	59, 203	33, 107	..... 898, 388
Putnam	2, 837, 121	.....	11	.....	312, 082	2, 525, 039	37, 714	28, 854	..... 2, 581, 607
Randoph	5, 460, 347	.....	6	.....	303, 864	5, 156, 483	173, 980	61, 422	..... 5, 391, 885
Richland	3, 559, 989	.....	11	.....	408, 183	3, 151, 806	95, 475	561, 531	..... 3, 808, 812
Rock Island	11, 024, 713	.....	12	.....	1, 358, 591	9, 666, 122	373, 510	51, 829	22, 000 10, 113, 461
Saline	1, 378, 386	4	.....	57, 261	.....	1, 435, 647	132, 203	47, 392	..... 1, 615, 242
Sangamon	25, 420, 509	.....	10	.....	2, 534, 178	22, 886, 331	729, 616	364, 769	146, 947 24, 127, 663
Schuyler	4, 886, 668	.....	2	.....	100, 529	4, 786, 139	111, 631	101, 954	..... 4, 999, 724
Scott	3, 616, 595	.....	4	.....	142, 334	3, 474, 261	166, 238	39, 785	..... 3, 680, 284
Shelby	10, 764, 454	.....	24	.....	2, 609, 987	8, 154, 467	251, 442	148, 192	..... 8, 554, 101

Digitized by Google

STATEMENT "C"—CONTINUED.

Counties.	Assessed in counties by local Assessors.						Assessed by State Board of Equalization.			Total equalized value of all property assessed for the year 1875.
	Assessed value of all lands, lots and personal property, including R. R. property assessed by local Assessors.	Average rate per cent. of addition or deduction.		Net amount added.	Net amount deducted.	Total equalized value of all property, including R. R. property assessed by local Assessors.	Equalized value of R.R. track and rolling stock.	Equalized value of capital stock of railroads.	Equalized value of capital stock of corporations other than railroads.	
		Add.	Ded.							
Stark	$7,403,283	.....	35	.....	$2,568,925	$4,834,358	$177,933	$187,121	.....	$5,199,412
St. Clair	32,241,930	.....	31	.....	10,120,508	22,121,422	1,014,884	1,212,032	$400,844	24,749,182
Stephenson	15,171,495	.....	33	.....	5,050,352	10,121,143	164,374	.....	87,161	10,372,678
Tazewell	14,336,175	.....	4	.....	521,677	13,814,498	555,614	307,183	2,515	14,679,810
Union	1,999,505	32	.....	$646,372	.....	2,645,877	49,339	23,478	.....	2,718,694
Vermilion	15,888,480	2	.....	316,340	.....	16,204,820	565,668	67,044	33,058	16,870,590
Wabash	2,854,775	.....	22	.....	622,639	2,232,136	113,382	41,763	.....	2,387,281
Warren	12,881,731	.....	30	.....	3,896,416	8,985,315	242,660	186,848	.....	9,414,823
Washington	5,215,548	.....	13	.....	691,959	4,523,589	109,236	.....	.....	4,632,825
Wayne	3,813,775	.....	2	.....	77,853	3,735,922	107,640	.....	.....	3,843,562
White	1,902,928	51	.....	965,671	.....	2,868,599	286,405	54,310	.....	3,209,314
Whiteside	12,908,154	.....	19	.....	2,431,552	10,476,602	536,054	341,655	.....	11,354,311
Will	16,367,945	16	.....	2,610,278	.....	18,978,223	652,736	530,586	.....	20,161,545
Williamson	1,567,601	46	.....	722,114	.....	2,289,715	43,698	2,980	.....	2,336,393
Winnebago	11,789,454	.....	3	.....	353,684	11,435,770	334,641	.....	26,856	11,797,267
Woodford	8,847,077	.....	5	.....	485,837	8,361,240	223,704	150,644	.....	8,735,588
Totals	$1,025,428,289	.....	.....	$116,510,133	$116,013,544	$1,025,924,878	$32,163,644	$22,649,222	$4,802,112	$1,085,539,856

Digitized by Google

RULES OF ORDER STATE BOARD OF EQUALIZATION, 1875.

RULE 1. The Chairman shall take the chair at the hour to which the Board may have adjourned on the previous day; shall immediately call the Board to order, and on the appearance of a quorum shall cause the minutes of the preceding day to be read, and the following order of business to be observed:

First Petitions and communications.

Second. Reports of committees.

Third. Resolutions.

RULE 2. The Chairman shall decide all questions of order, subject to an appeal to the Board at the request of any two members, and when an appeal is taken, the Chairman may address the Board upon the point of order in dispute, and the question shall be put, "Is the decision of the Chair correct?"

RULE 3. When a motion is made and seconded it shall be stated by the Chairman or Secretary before being debated.

RULE 4. Every motion shall be reduced to writing, if the Chairman or any member require it, and any member may call for a statement of the question, which the Chairman may give sitting.

RULE 5. After a motion is stated by the Chairman, or read by the Secretary, it shall be considered as in the possession of the Board, but may be withdrawn by the member making the motion, by leave of the Board, before decision.

RULE 6. While the Chairman is putting the question, no member shall walk across the room; and while a member is speaking, no member shall pass between the member speaking and the chair.

RULE 7. When a member is about to speak in debate, he shall rise from his seat and address the chair; and when two or more members rise at the same time, the Chairman shall name the member who shall speak first.

RULE 8. No member shall speak more than twice on the same question, nor more than once without the leave of the Board, until every member wishing to speak shall have spoken.

Digitized by Google

RULE 9. When the debate or discussion of a question shall have been concluded, the Chairman shall put the question in this form, to wit: You who are of the opinion (as the case may be,) say "Aye," those of the contrary opinion, say "No;" and the yeas and nays may be called, and entered upon the journal, at the request of any member.

RULE 10. If the Chairman doubt, or a division be called for, the members shall decide by rising—those in the affirmative first, and afterward the negative—and the Chairman shall determine by count, telling the number.

RULE 11. Every member present when the question is put, shall vote, unless excused by the Board.

RULE 12. In case there is not a quorum present, any number of members shall have power to adjourn; six to call the Board to order, and send for the absent members.

RULE 13. Upon the call of the Board the names of the members shall be called by the Secretary, and the absentees noted; after which, the absentees shall again be called, and those for whom no excuse, or an insufficient one is made, shall not receive a certificate of attendance for the time he or they shall have been absent.

RULE 14. No member shall absent himself from the Board without leave, unless he be unable to attend.

RULE 15. When a question is under consideration, no motion shall be received, except to postpone, lay on the table, amend, the previous question, recommit, or adjourn.

RULE 16. A motion to adjourn shall always be in order, and be decided without debate.

RULE 17. The previous question shall be put in this form: "Shall the main question be now put?" It shall only be admitted when demanded by five members, and until it is decided shall preclude all amendments or further debate upon the main question.

RULE 18. Any member may call for a division of the question when the sense will admit of it; and when the question be considered divisible by the chair, the same shall be divided; from which decision of the chair an appeal may be taken by any member, as a point of order.

RULE 19. In forming the Committee of the Whole, the Chairman may leave the chair, and appoint a chairman to preside.

RULE 20. The rules of proceeding in the Board shall be observed in Committee of the Whole, so far as may be applicable.

RULE 21. In all cases not provided for in these rules, the standing rules of the State Senate shall govern.

RULE 22. The committees of the Board shall consist as follows:

Digitized by Google

First. Committee on Equalization of Personal Property.

Second. Committee on Equalization of Lands.

Third. Committee on Equalization of Town and City Lots.

Fourth. Committee on Assessment of Railroad Property.

Fifth. Committee on Assessment of Capital Stock of Corporations (including the Capital Stock of Railroads and Telegraph Companies.)

Each of said committees to be composed of five members.

Sixth. Committee on General Equalization; to consist of seven members.

Said committees shall be appointed by the Chairman of the Board.

RULE 23. Upon the completion of the work of either of the first three mentioned committees, their report shall be submitted to the Board, where said report shall be open to alteration or amendment by the Board, or in Committee of the Whole, on three different days, when the Board shall be in session, after which it shall be referred to the Committee on General Equalization.

RULE 24. After the reports of the first three named committees shall be referred to the Committee on General Equalization, it shall be the duty of said committee to compare the values of the different classes of property with each other, and make such alterations as said committee shall find necessary to equalize the different classes of property with each other, and report its action thereon to the Board: *Provided*, that for a more equitable equalization of the different classes of property, as aforesaid, if it is thought necessary by said committee to make any change in the classification of property, as found in the several reports, such changes shall be reported to the Board for instructions thereon, before making their final report.

RULE 25. Upon the completion of the work of the Committees on Assessment of Railroad Property and of Capital Stock of Corporations, their reports shall be referred to the Board for consideration.

RULE 26. These rules may be altered or amended by a vote of a majority of the Board by the member or members wishing such changes or amendments giving one day's notice of the same.

Digitized by Google

COMMITTEES OF THE STATE BOARD OF EQUALIZATION.

Name.	District.	County.	Post Office.
Committee on Equalization of Personal Property:			
Willmarth, Homer, (Chairman)	Third	Cook	Barrington.
Whiteside, Levi T	Eleventh	Greene	White Hall.
McCabe, Arad K	Nineteenth	Gallatin	Shawneetown.
Diggins, Orson C	Fourth	McHenry	Harvard.
Fisher, Stephen D	Thirteenth	Logan	Atlanta.
On Equalization of Lands:			
Mosier, Ira C.. (Chairman)	Eighth	Kankakee	Wilmington.
Hunter, George	Seventeenth	Macoupin	Carlinville.
Parry, Daniel D	Tenth	Warren	Monmouth.
McNutt, Samuel	Fifteenth	Edgar	Paris.
McMaster, Daniel R	Eighteenth	Randolph	Sparta.
On Equalization of Town and City Lots:			
Dewey, Sylvester H., (Chairman)	Seventh	Grundy	Morris.
Warner, Edward B	Fifth	Whiteside	Morrison.
McMaster, Daniel R	Eighteenth	Randolph	Sparta.
Savage, John W	Twelfth	Cass	Bluff Springs.
Derickson, R. P	Second	Cook	Chicago.
On Assessment of Railroad Property:			
English, Joseph G., (Chairman)	Fourteenth	Vermilion	Danville.
Warner, Edward B	Fifth	Whiteside	Morrison.
Whitney, William M	First	DuPage	Hinsdale.
Parry, Daniel D	Tenth	Warren	Monmouth.
Dewey, Sylvester H	Seventh	Grundy	Morris.
On Assessment of Capital Stock of Corporations:			
Miles, Rufus W., (Chairman)	Ninth	Knox	Knoxville.
Savage, John W	Twelfth	Cass	Bluff Springs.
Fisher, Stephen D	Thirteenth	Logan	Atlanta.
McCawley, Daniel L	Sixteenth	Clay	Clay City.
Hunter, George	Seventeenth	Macoupin	Carlinville.
On General Equalization:			
Wiley, William L., (Chairman)	Sixth	Henry	Galva.
Diggins, Orson C	Fourth	McHenry	Harvard.
Whiteside, Levi T	Eleventh	Greene	White Hall.
McCabe, Arad K	Nineteenth	Gallatin	Shawneetown.
McNutt, Samuel	Fifteenth	Edgar	Paris.
Whitney, William M	First	DuPage	Hinsdale.
McCawley, Daniel L	Sixteenth	Clay	Clay City.

Digitized by Google

Digitized by Google

Digitized by Google

UNIV. OF MICH.
JAN 5 1910



Digitized by Google

Digitized by Google